

**EROSION CONTROL PHASE 2 LEGEND**

- XXX --- MAJOR CONTOUR (EXISTING)
- XXX --- MINOR CONTOUR (EXISTING)
- XXXX --- MAJOR CONTOUR (NEW)
- XXXX --- MINOR CONTOUR (NEW)
- SF --- SILT FENCE (RE:H1-C550)
- --- LIMITS OF DISTURBANCE
- --- DRIVE ENTRANCE BARRICADE
- --- INLET PROTECTION (RE:H1-C551)
- --- TEMPORARY STABILIZED CONSTRUCTION ENTRANCE (RE:H1-C553)

**ACREAGE SUMMARY**


IMPERVIOUS AREA	±0.00 ACRES
LANDSCAPE AREA	±0.00 ACRES
TOTAL DISTURBED	±1.92 ACRES

**OWNERSHIP / CONTRACTOR SUMMARY**

**OWNER/DEVELOPER:**  
 QUIKTRIP CORPORATION  
 2255 BLUESTONE DRIVE  
 ST. CHARLES, MISSOURI, 63303  
 (636) 627-0003

**SITE OPERATOR/GENERAL CONTRACTOR:**  
 TBD

**SUPERINTENDENT:**  
 TBD



PROJECT NO.: 151054  
 NAME: MICHAEL J. VELLOFF  
 LICENSE NUMBER: E-2000161862  
 DISCIPLINE: CIVIL  
 CORPORATION AUTHORITY NUMBER: 001194

THE SEAL OF MICHAEL J. VELLOFF ON THIS DRAWING APPLIES ONLY TO THE CIVIL/SITE ENGINEERING WORK SHOWN. IT DOES NOT APPLY, NOR IS ANY RESPONSIBILITY TAKEN FOR ENVIRONMENTAL, GEOTECHNICAL (INCLUDING BUT NOT LIMITED TO SLOPE STABILITY), STRUCTURAL, HVAC, PLUMBING, ELECTRICAL, FIRE PROTECTION, TRAFFIC ENGINEERING, SURVEYING (BOUNDARY AND TOPOGRAPHIC), OR ARCHITECTURAL (BUILDING OR LANDSCAPE).

**QuikTrip No. 0675**  
 140 FALLON LOOP ROAD  
 O'FALLON, MISSOURI 63368



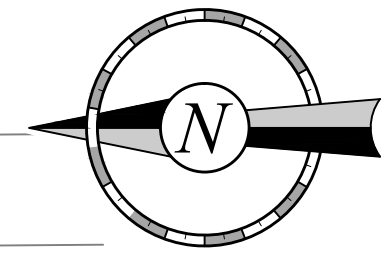

PROTOTYPE: P-87  
 DIVISION: 06  
 VERSION: 001  
 DESIGNED BY: RKF  
 DRAWN BY: RKF  
 REVIEWED BY: MJV

REV	DATE	DESCRIPTION
1	10-20-16	BID SET
2	10-25-16	CONSTRUCTION SET

**SHEET TITLE:**  
 EROSION CONTROL PLAN  
 PHASE 2

**SHEET NUMBER:**  
 C141

ORIGINAL ISSUE DATE: 04-14-16



FILE LOCATION: K:\151054 - QuikTrip #0675 - Highway K and Fallon Parkway\Civil\06-0675 Civil.dwg, 9/15/2016 9:04:26 AM, DWG To PDF.pc3