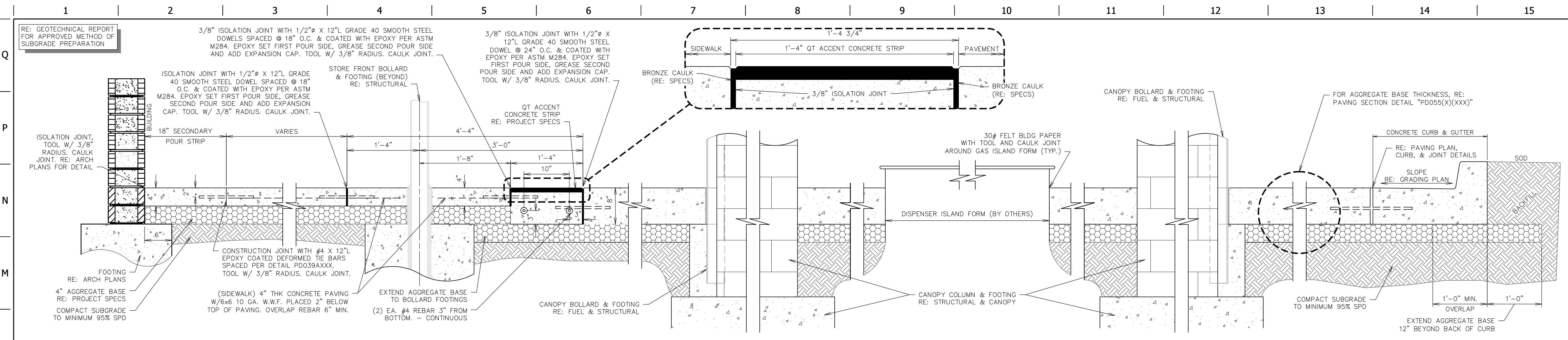
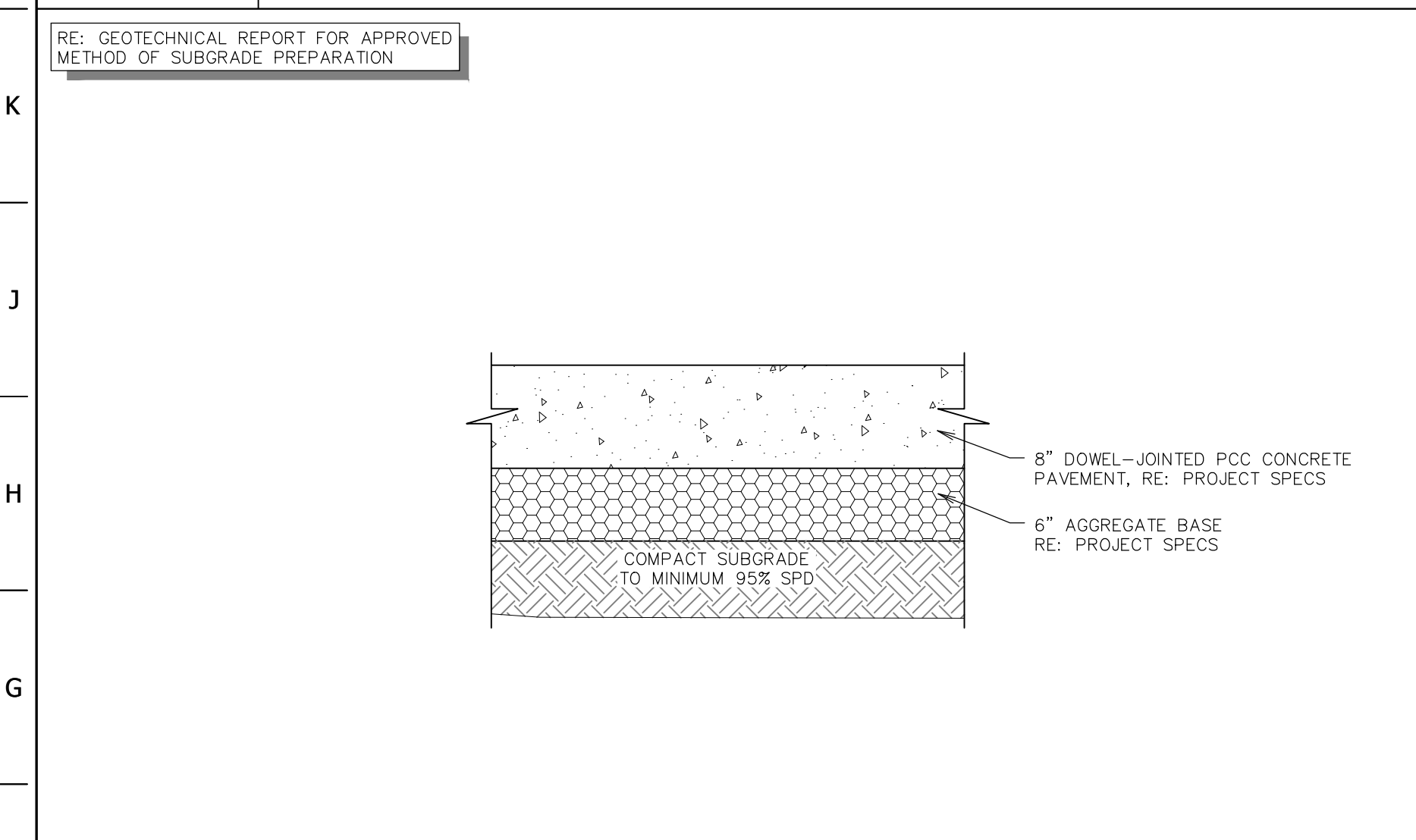


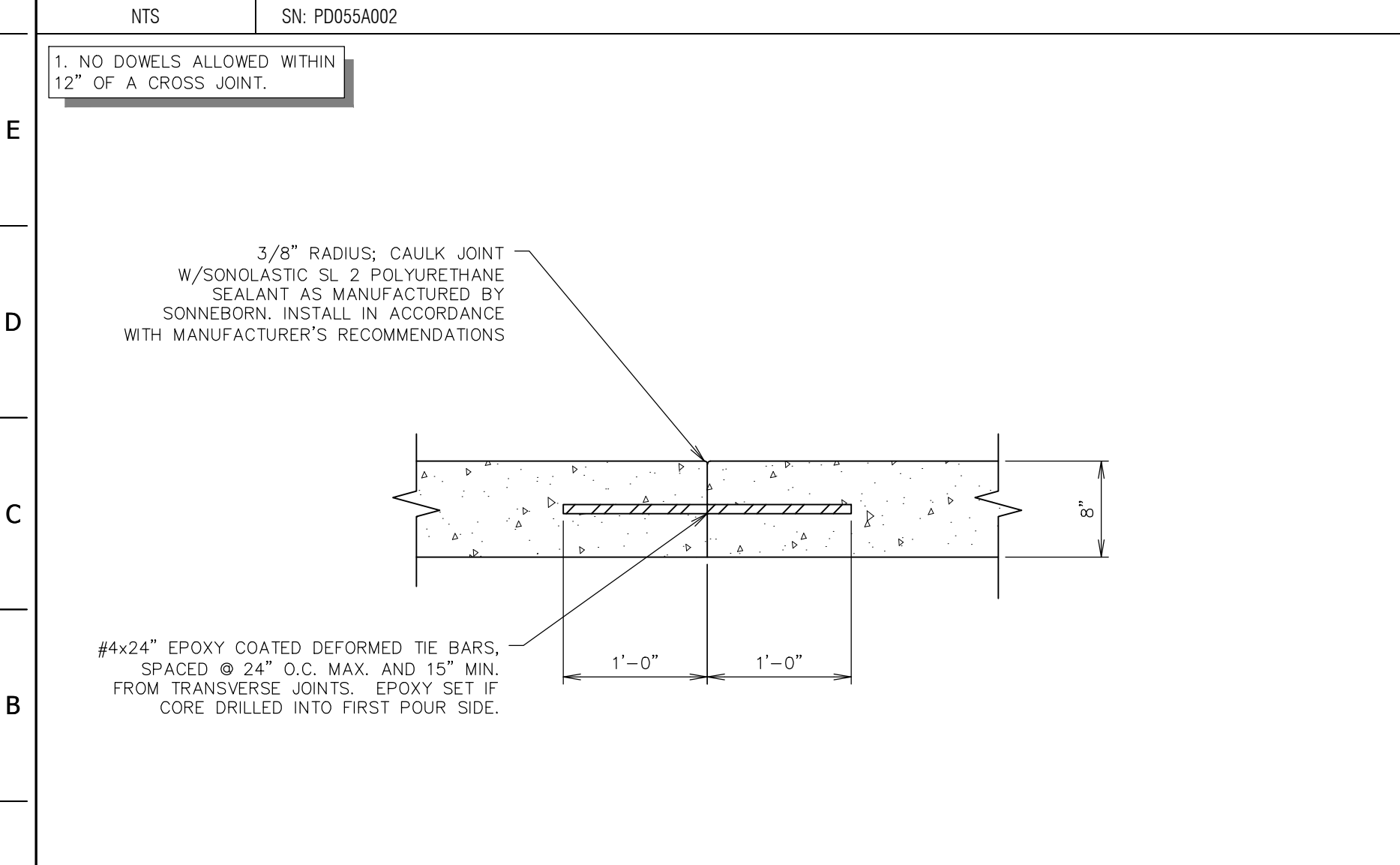
FILE LOCATION: K:\151054 - QuikTrip #0675 - Highway K and Fallon Parkway\Civil\06-0675 DETAILS PAVING.DWG, 9/15/2016 9:02:36 AM, DWG To PDF.pc3



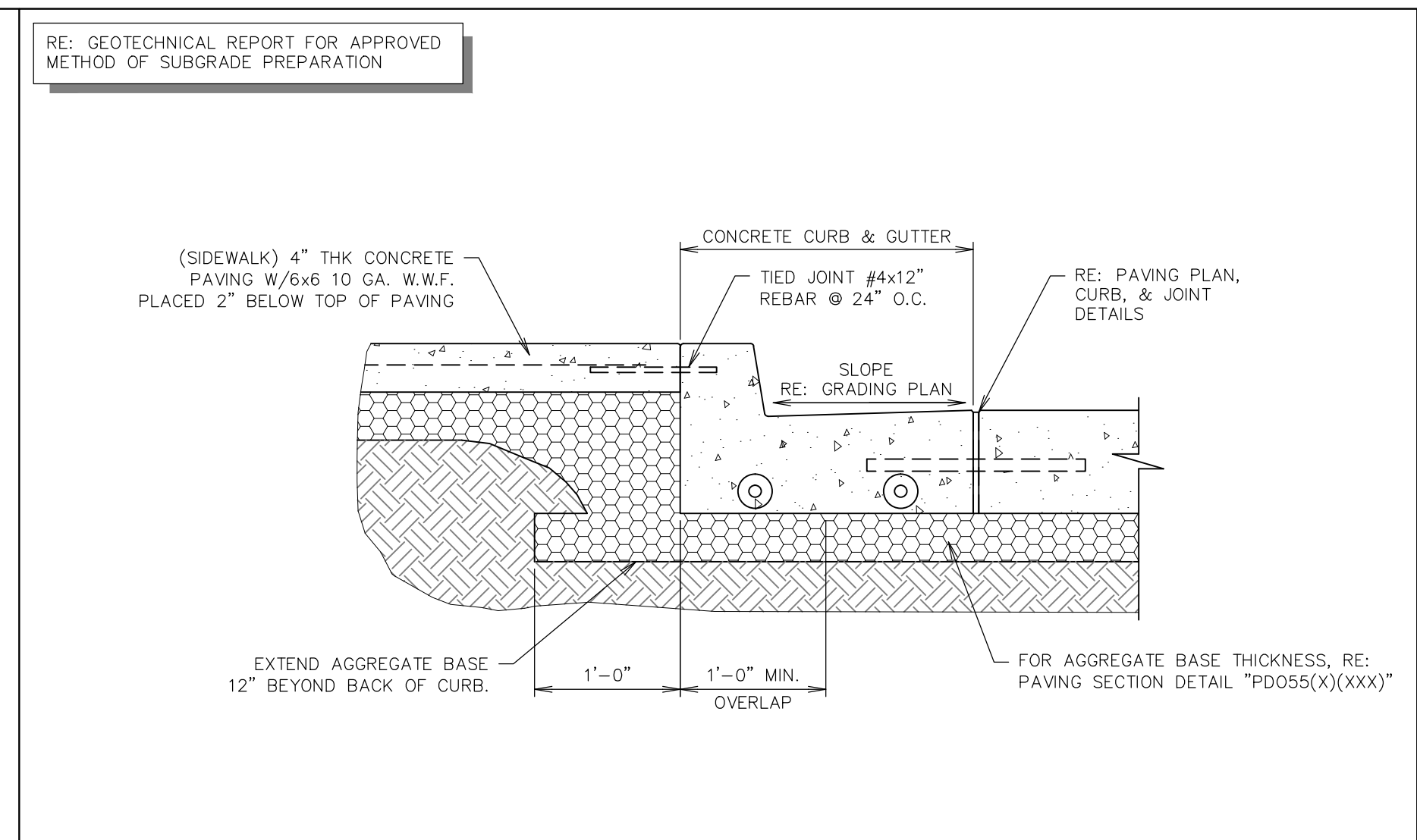
L1 PAVING SECTION THROUGH SITE W/ STORE FRONT BOLLARDS (GEN III)
 NTS SN: PD001C011



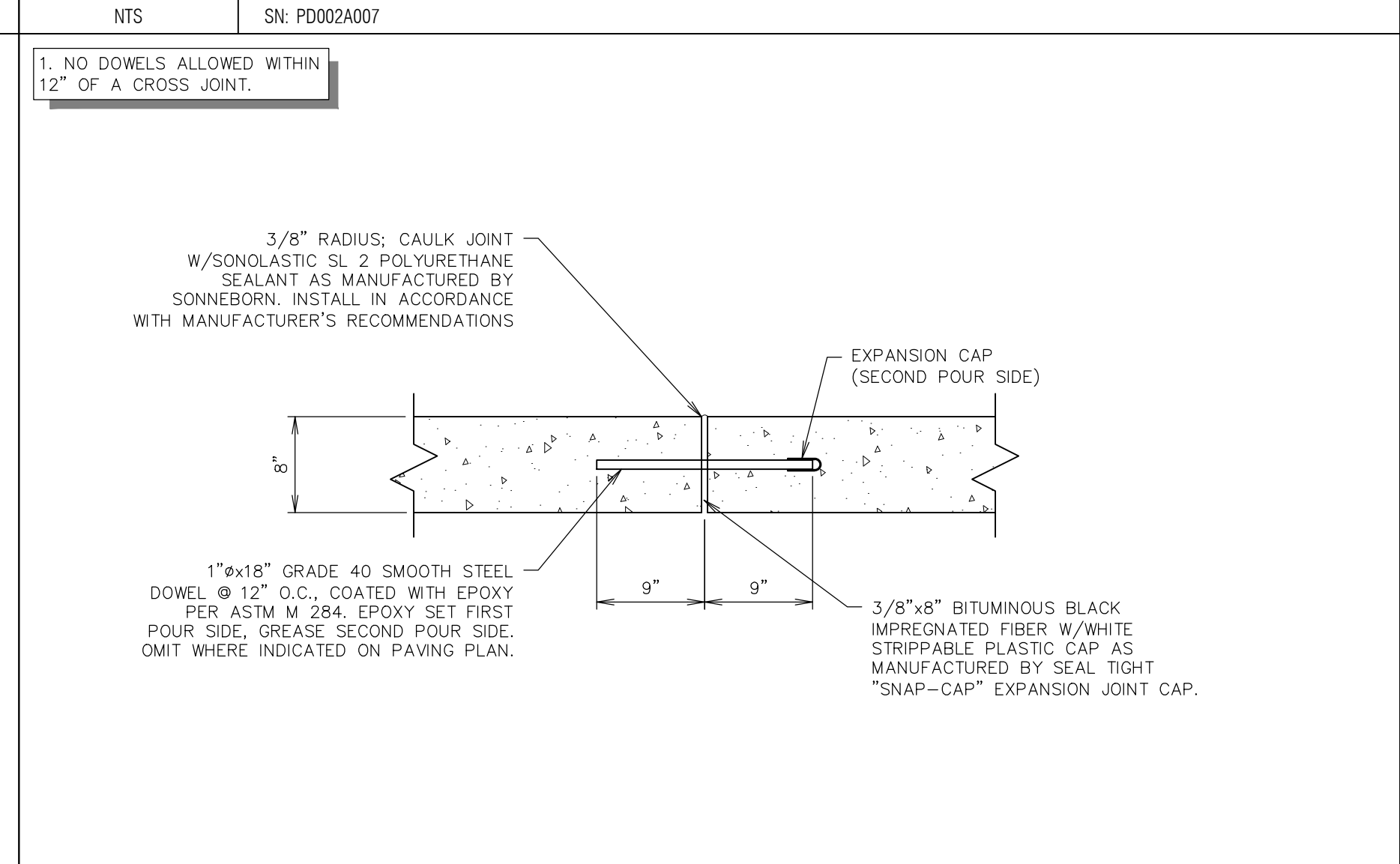
**F1 PAVING SECTION DETAIL (6\"/>
 NTS SN: PD05A002**



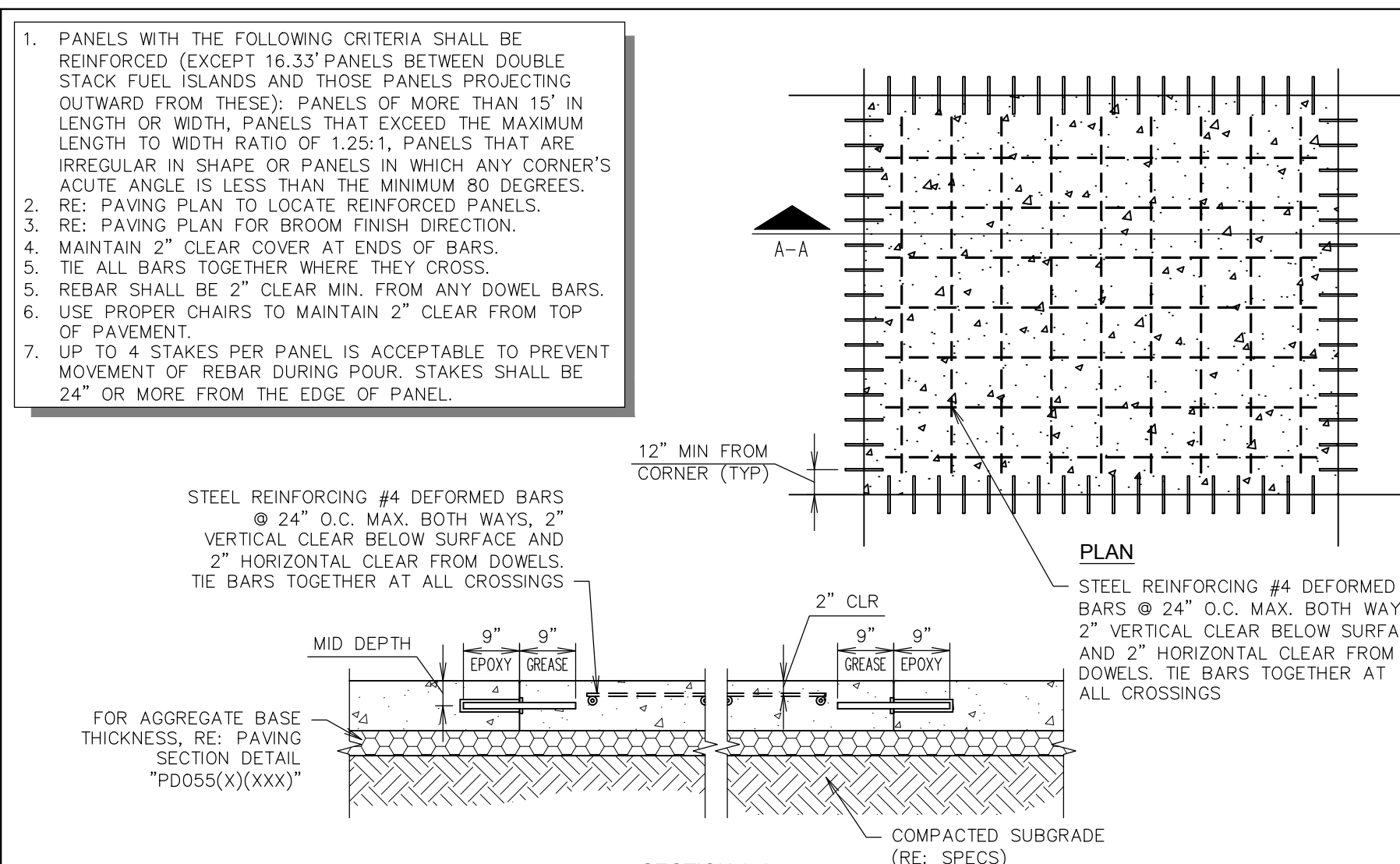
A1 PAVING JOINT - TIED
 NTS SN: PD004A005



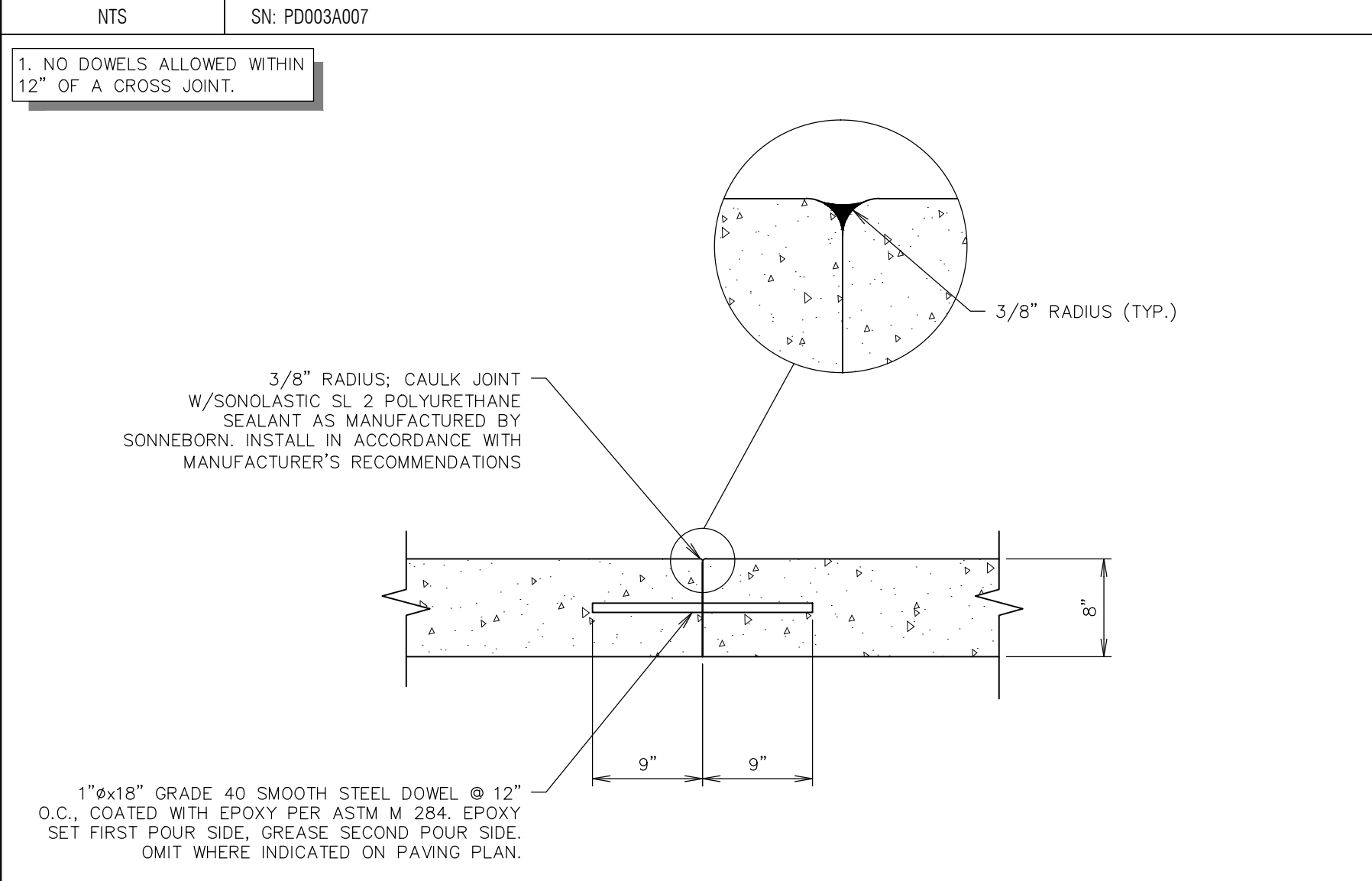
F6 SIDEWALK SECTION ABUTTING CURB & GUTTER
 NTS SN: PD02A007



A6 PAVING JOINT - ISOLATION
 NTS SN: PD005A004



F11 PAVEMENT REINFORCING DETAIL
 NTS SN: PD03A007



A11 PAVING JOINT - CONSTRUCTION
 NTS SN: PD006A004

QUIKTRIP

MICHAEL J. VELLOFF
 LICENSE NO. E-2000161862
 PROJECT NO. 151054

PROJECT NO.: 151054
 NAME: MICHAEL J. VELLOFF
 LICENSE NUMBER: E-2000161862
 DISCIPLINE: CIVIL
 CORPORATION AUTHORITY NUMBER: 001194

THE SEAL OF MICHAEL J. VELLOFF ON THIS DRAWING APPLIES ONLY TO THE CIVIL/SITE ENGINEERING SHOWN. IT DOES NOT APPLY, NOR IS ANY RESPONSIBILITY TAKEN FOR ENVIRONMENTAL, GEOTECHNICAL (INCLUDING BUT NOT LIMITED TO SLOPE STABILITY), STRUCTURAL, HVAC, PLUMBING, ELECTRICAL, FIRE PROTECTION, TRAFFIC ENGINEERING, SURVEYING (BOUNDARY AND TOPOGRAPHIC), OR ARCHITECTURAL (BUILDING OR LANDSCAPE).

QuikTrip No. 0675
 140 FALLON LOOP ROAD
 OF FALLON, MISSOURI 63368

QT

© COPYRIGHT QUIKTRIP CORPORATION 2011
 ANY UNAUTHORIZED USE, REPRODUCTION, PUBLICATION, DISTRIBUTION, OR SALE IN WHOLE OR IN PART, IS STRICTLY FORBIDDEN.

PROTOTYPE: F-87
DIVISION: 06
VERSION: 001
DESIGNED BY: RKF
DRAWN BY: RKF
REVIEWED BY: MJV

REV	DATE	DESCRIPTION

SHEET TITLE:
PAVING DETAILS

SHEET NUMBER:
C520

ORIGINAL ISSUE DATE: 04-14-16