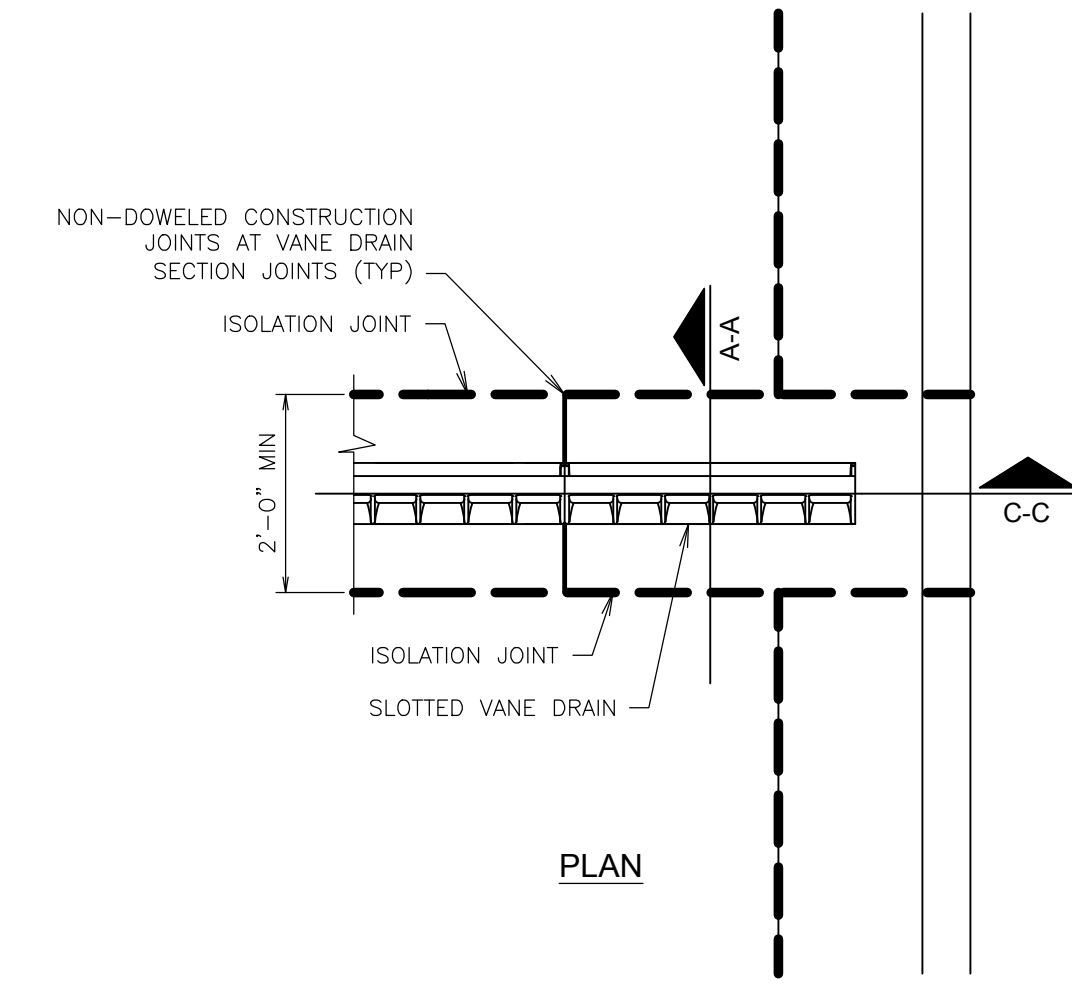
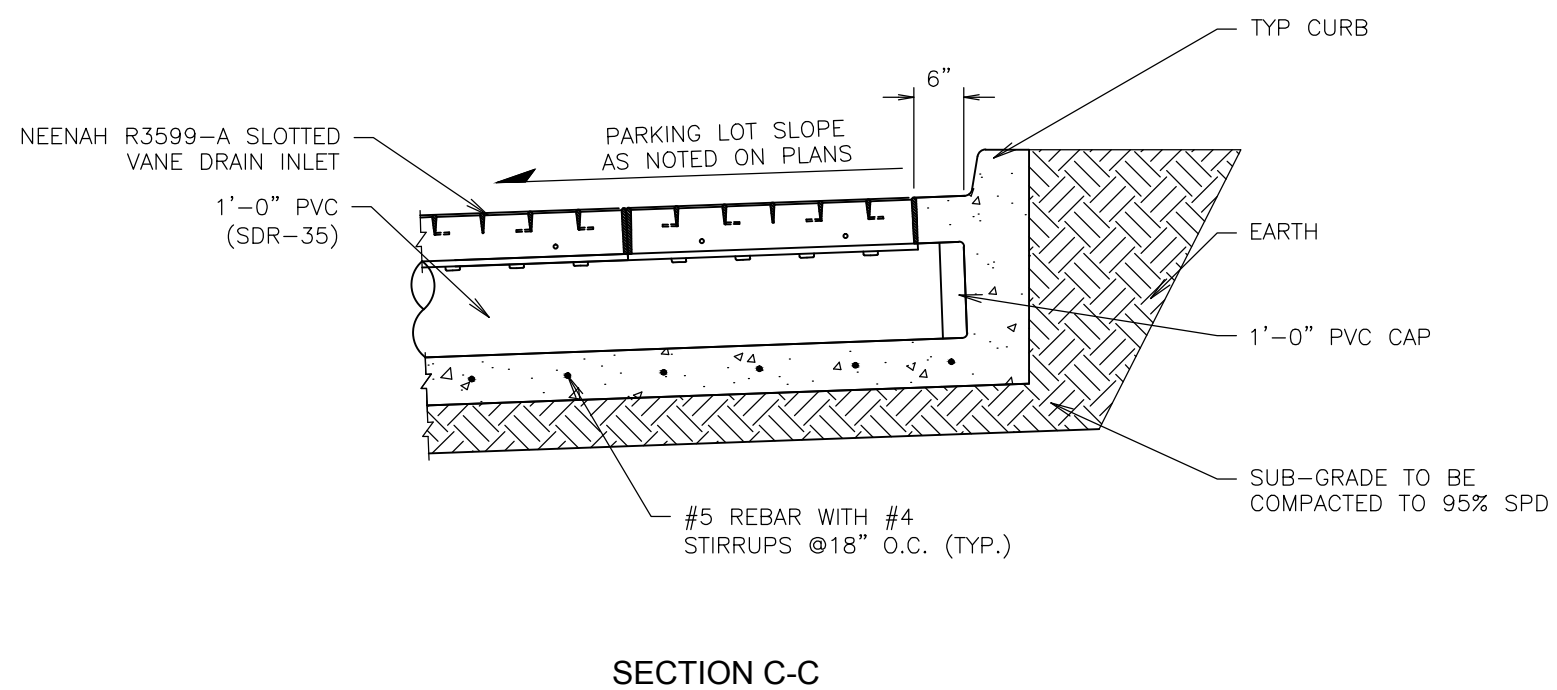


FILE LOCATION: K:\151054 - QuikTrip #0675 - Highway K and Fallon Parkway\Civil\06-0675 DETAILS DRAINAGE.dwg, 9/15/2016 8:50:25 AM, DWG To PDF.pc3

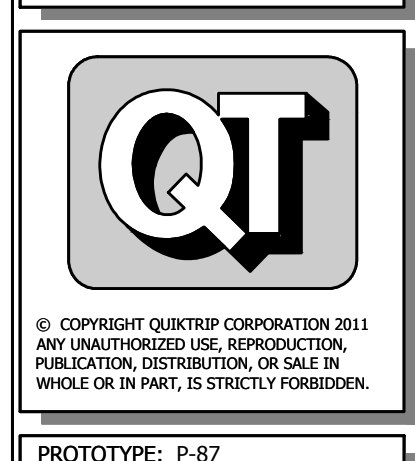
		1	2	3	4	5	6	7	8	9	10	11	12	13	14	15
Q																
P																
N		<p>L1 SLOTTED VANE DRAIN INSTALLATION DETAIL</p> <p>NTS SN: D0005A004</p>										<p>L11 NOT USED</p> <p>NTS SN:</p>				
M																
L																
K																
J																
H																
G																
F		<p>F1 NOT USED</p> <p>NTS SN:</p>					<p>F6 NOT USED</p> <p>NTS SN:</p>					<p>F11 NOT USED</p> <p>NTS SN:</p>				
E																
D																
C																
B																
A		<p>A1 NOT USED</p> <p>NTS SN:</p>					<p>A6 NOT USED</p> <p>NTS SN:</p>					<p>A11 NOT USED</p> <p>NTS SN:</p>				
		1	2	3	4	5	6	7	8	9	10	11	12	13	14	15



PROJECT NO.: 151054
 NAME: MICHAEL J. VELLOFF
 LICENSE NUMBER: E-2000161862
 DISCIPLINE: CIVIL
 CORPORATION AUTHORITY NUMBER: 601194

THE SEAL OF MICHAEL J. VELLOFF ON THIS DRAWING APPLIES ONLY TO THE CIVIL/SITE ENGINEERING SHOWN. IT DOES NOT APPLY, NOR IS ANY RESPONSIBILITY TAKEN FOR ENVIRONMENTAL, GEOTECHNICAL (INCLUDING BUT NOT LIMITED TO SLOPE STABILITY), STRUCTURAL, HVAC, PLUMBING, ELECTRICAL, FIRE PROTECTION, TRAFFIC ENGINEERING, SURVEYING (BOUNDARY AND TOPOGRAPHIC), OR ARCHITECTURAL (BUILDING OR LANDSCAPE).

QuikTrip No. 0675
 140 FALLON LOOP ROAD
 O'FALLON, MISSOURI 63368



PROTOTYPE: P-87
 DIVISION: 06
 VERSION: 001
 DESIGNED BY: RKF
 DRAWN BY: RKF
 REVIEWED BY: MJV

REV	DATE	DESCRIPTION
01	09-15-16	CONSTRUCTION SET

ORIGINAL ISSUE DATE: 04-14-16

SHEET TITLE:
 DRAINAGE DETAILS

SHEET NUMBER:
C541