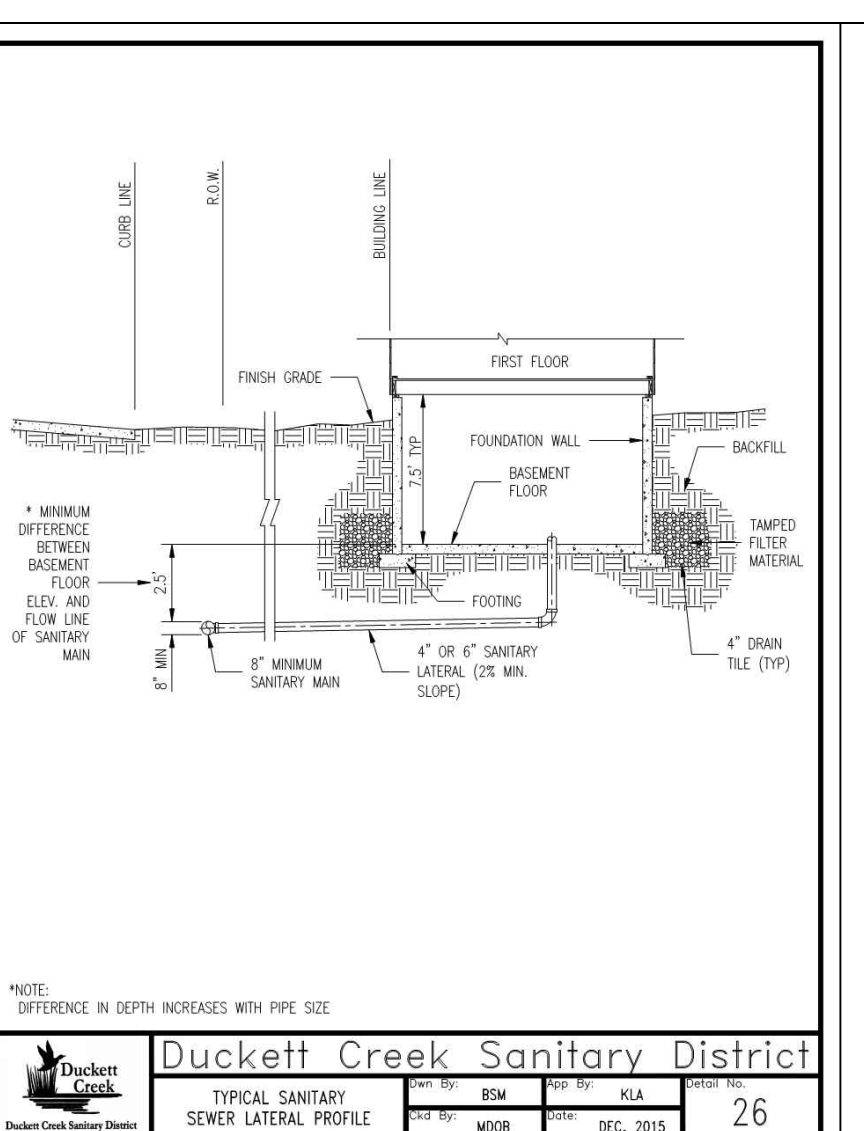
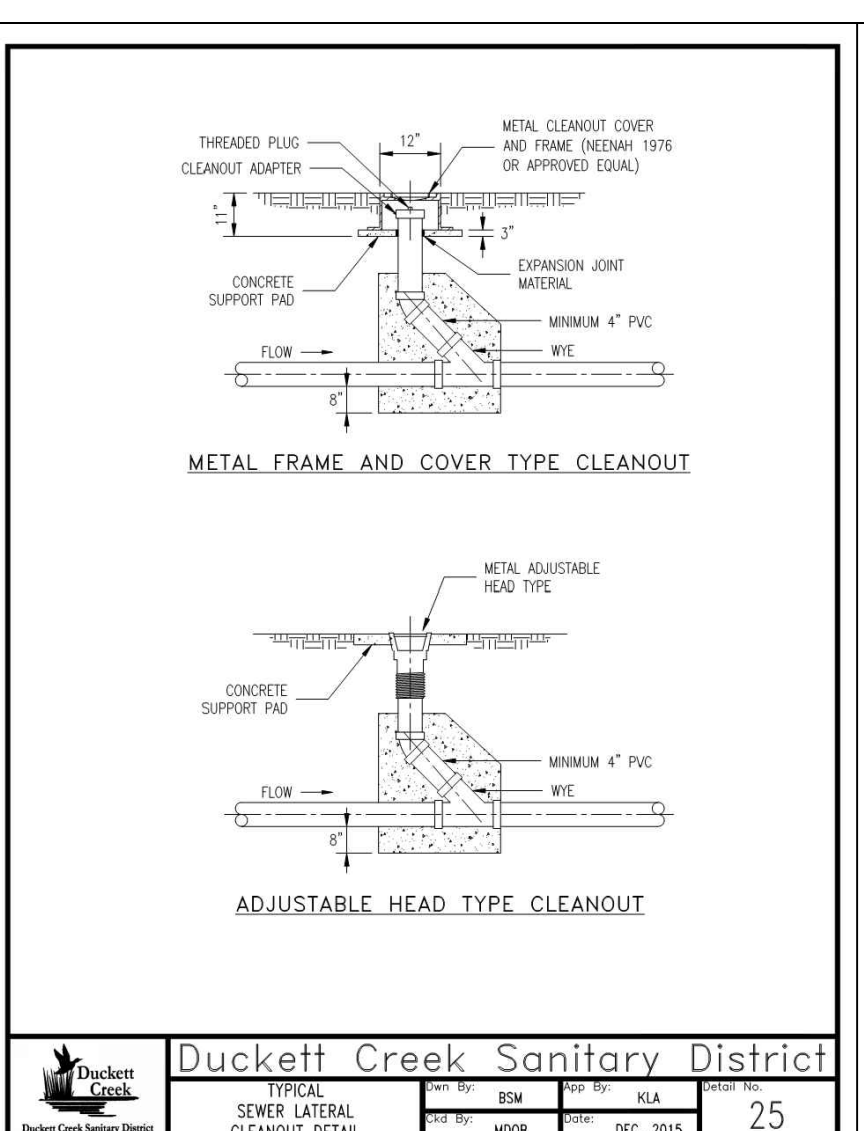
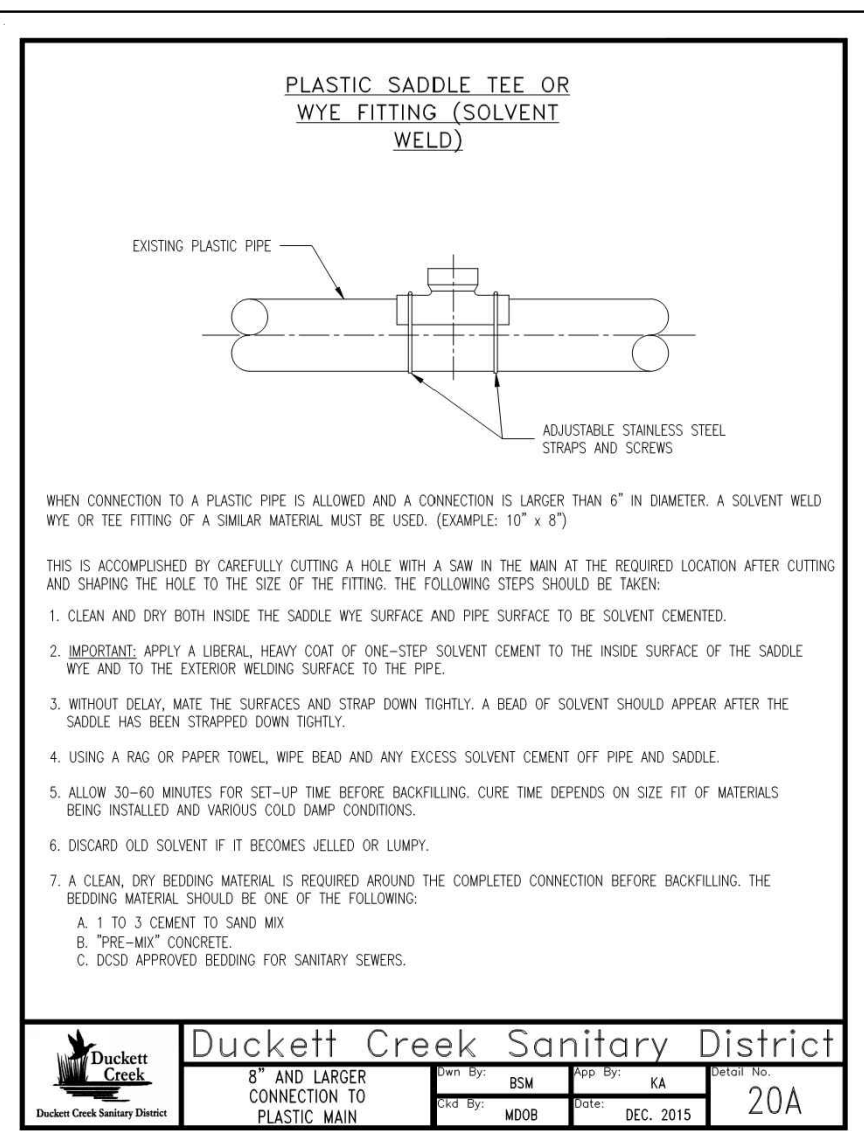
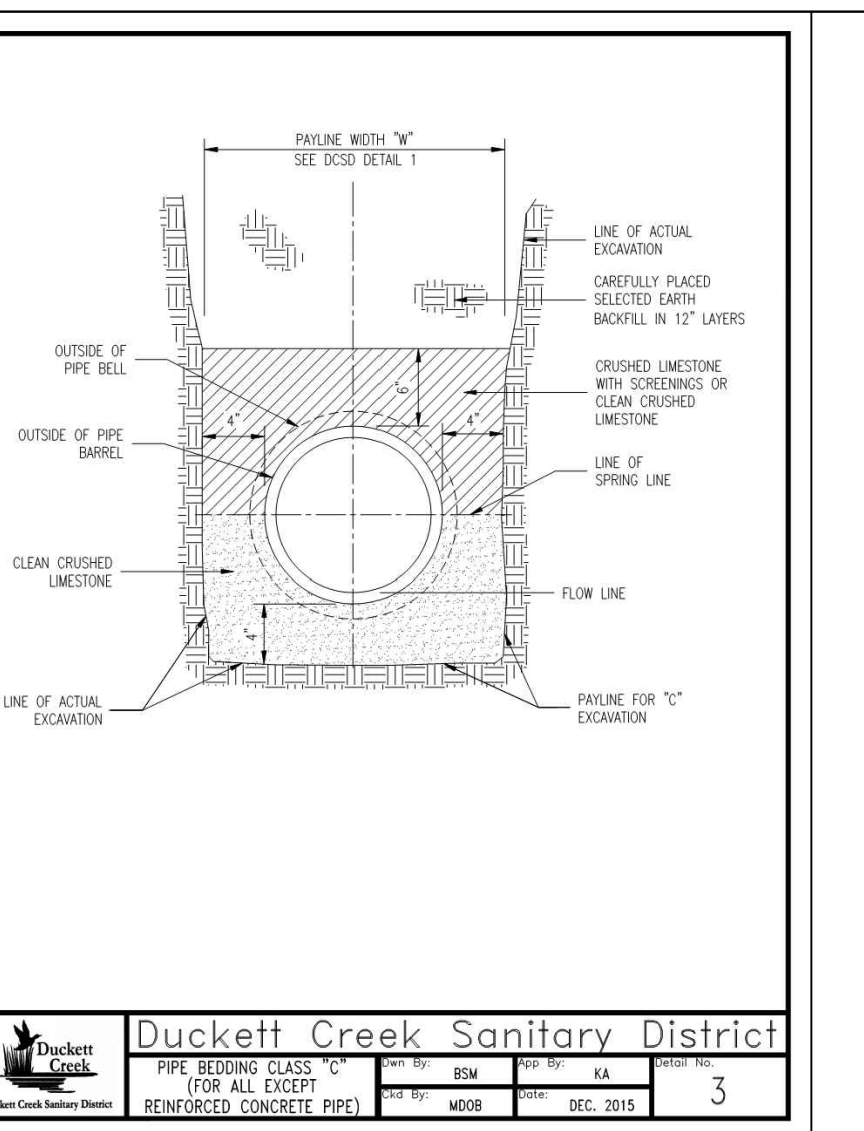
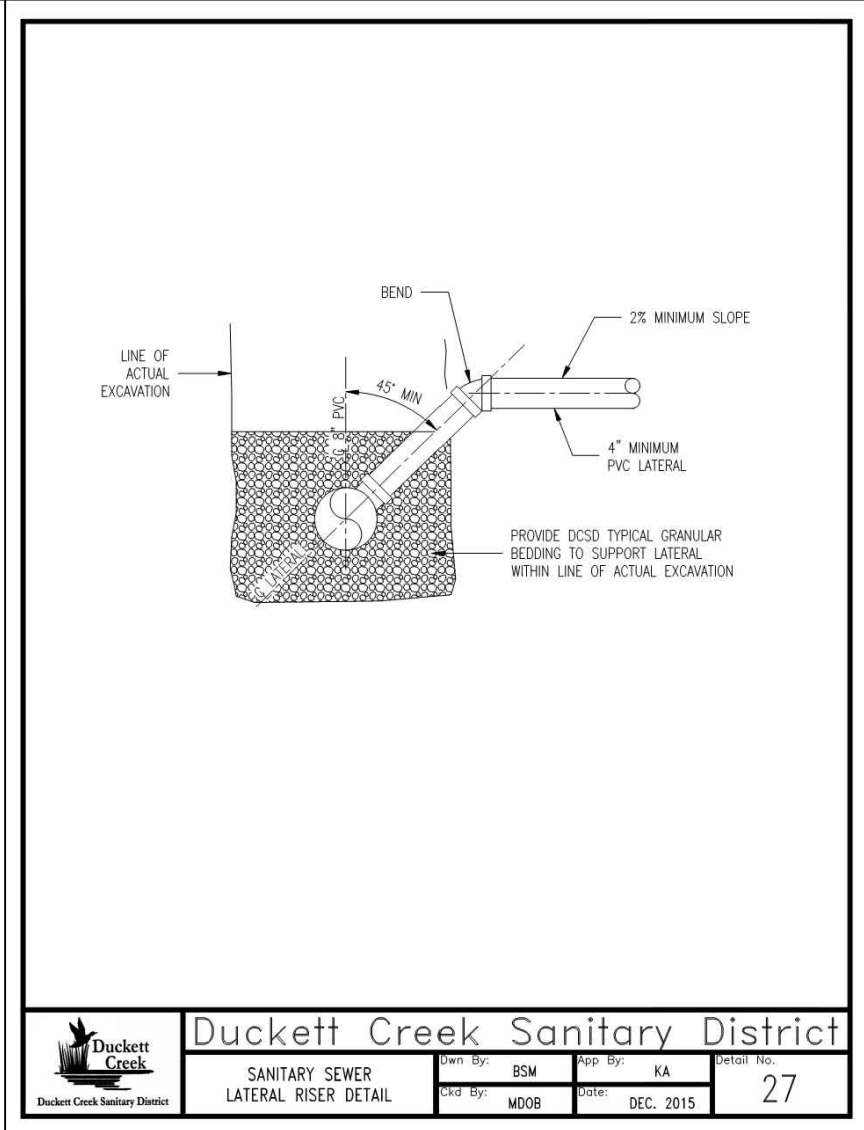
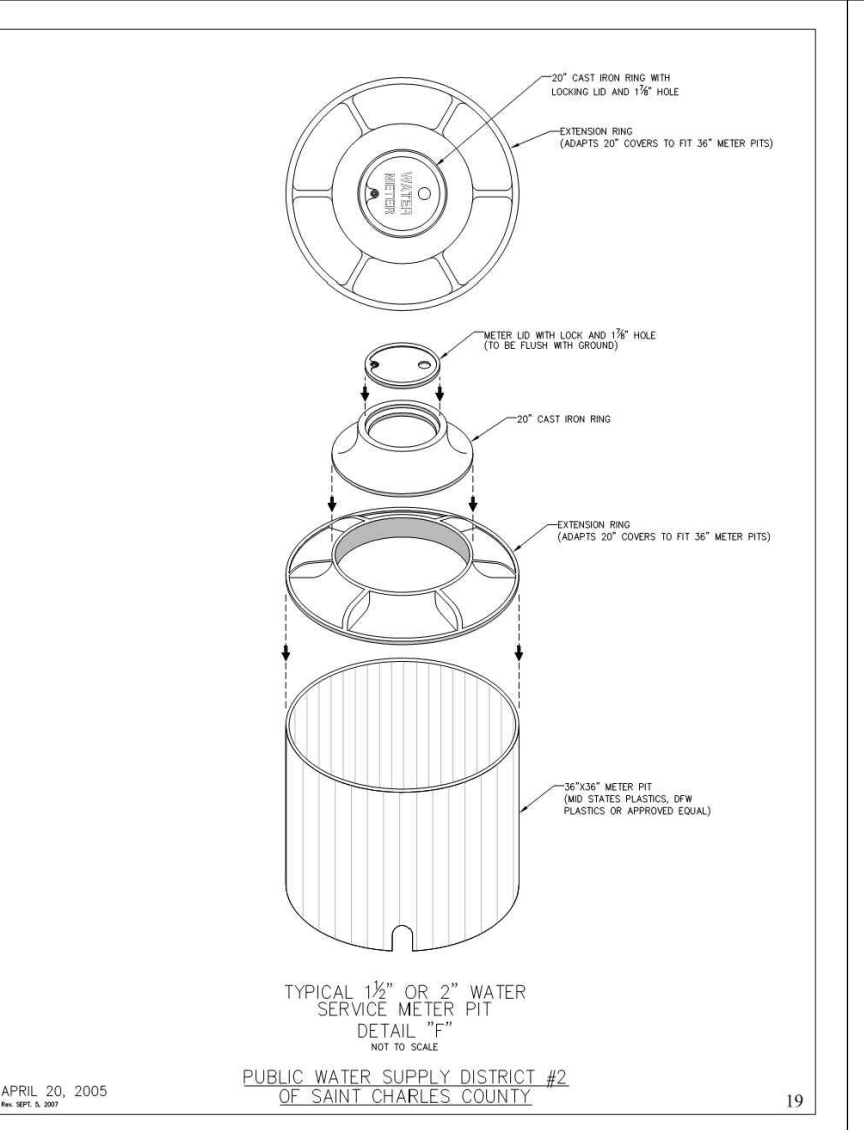
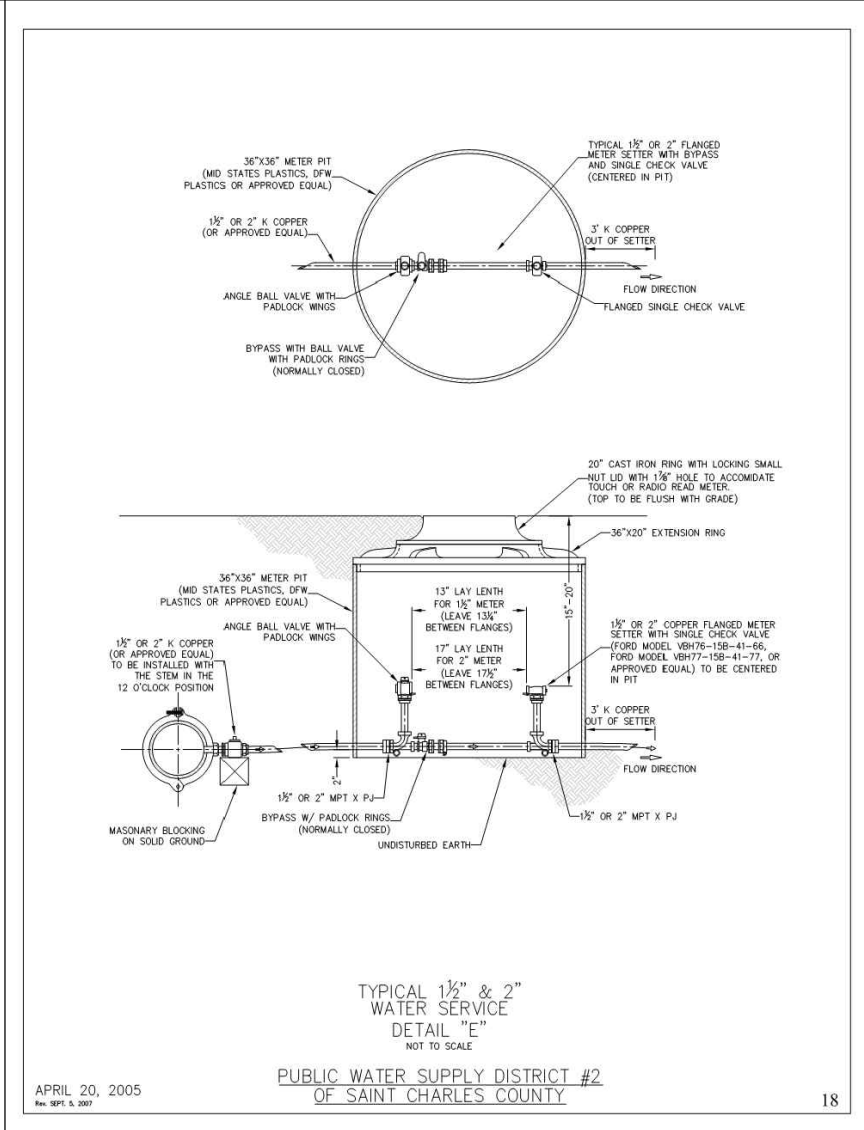


FILE LOCATION: K:\151054 - QuikTrip #0675 - Highway K and Fallon Parkway\Civil\06-0675 DETAILS CITY MODOT.dwg, 9/15/2016 8:48:45 AM, DWG To PDF.pc3
 TAB NAME: SITE DETAIL SHEET 1 USER: rkrayer SAVED: 6/21/2016 2:35 PM PLOTTED: 9/15/2016 8:48 AM


	1	2	3	4	5	6	7	8	9	10	11	12	13	14	15
Q															
P															
N															
M															
L	L1	PWS#2 WATER SERVICE DETAIL NTS SN: SD016A006				L6	PWS#2 SERVICE METER PIT NTS SN: SD016A006				L11	DUCKETT CREEK DISTRICT DETAIL 27 NTS SN:			
K															
J															
H															
G	F1	DUCKETT CREEK DISTRICT DETAIL 3 NTS SN:				F6	DUCKETT CREEK DISTRICT DETAIL 20A NTS SN:				F11	NOT USED NTS SN:			
E	A1	DUCKETT CREEK DISTRICT DETAIL 25 NTS SN:				A6	DUCKETT CREEK DISTRICT DETAIL 26 NTS SN:				A11	NOT USED NTS SN:			
A															



PROJECT NO.: 151054
 NAME: MICHAEL J. VELLOFF
 LICENSE NUMBER: E-2000161862
 DISCIPLINE: CIVIL
 CORPORATION AUTHORITY NUMBER: 001194

THE SEAL OF MICHAEL J. VELLOFF ON THIS DRAWING APPLIES ONLY TO THE CIVIL/SITE ENGINEERING SHOWN. IT DOES NOT APPLY, NOR IS ANY RESPONSIBILITY TAKEN FOR ENVIRONMENTAL, GEOTECHNICAL (INCLUDING BUT NOT LIMITED TO SLOPE STABILITY), STRUCTURAL, HVAC, PLUMBING, ELECTRICAL, FIRE PROTECTION, TRAFFIC ENGINEERING, SURVEYING (BOUNDARY AND TOPOGRAPHIC), OR ARCHITECTURAL (BUILDING OR LANDSCAPE).

QuikTrip No. 0675
 140 FALLON LOOP ROAD
 O'FALLON, MISSOURI 63368



PROTOTYPE: P-87
 DIVISION: 06
 VERSION: 001
 DESIGNED BY: RKF
 DRAWN BY: RKF
 REVIEWED BY: MJV

REV	DATE	DESCRIPTION
	09-15-16	CONSTRUCTION SET

SHEET TITLE:
 DUCKETT CREEK SANITARY,
 WATER DISTRICT DETAILS

SHEET NUMBER:
C554

ORIGINAL ISSUE DATE: 04-14-16