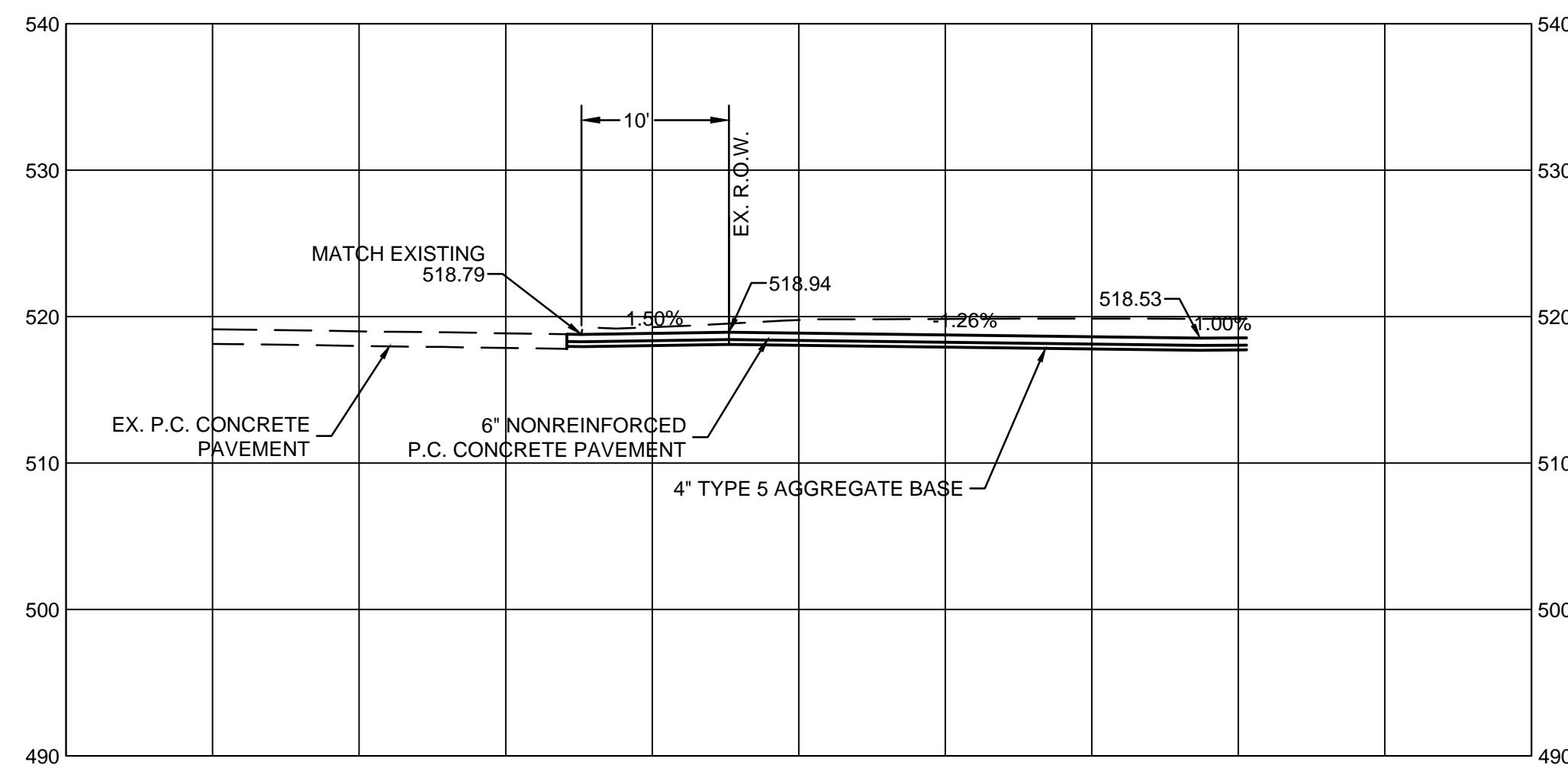


**RESIDENATIAL ENTRANCE (REDTAIL WAY)  
WARPING AND CURB RAMP DETAIL**

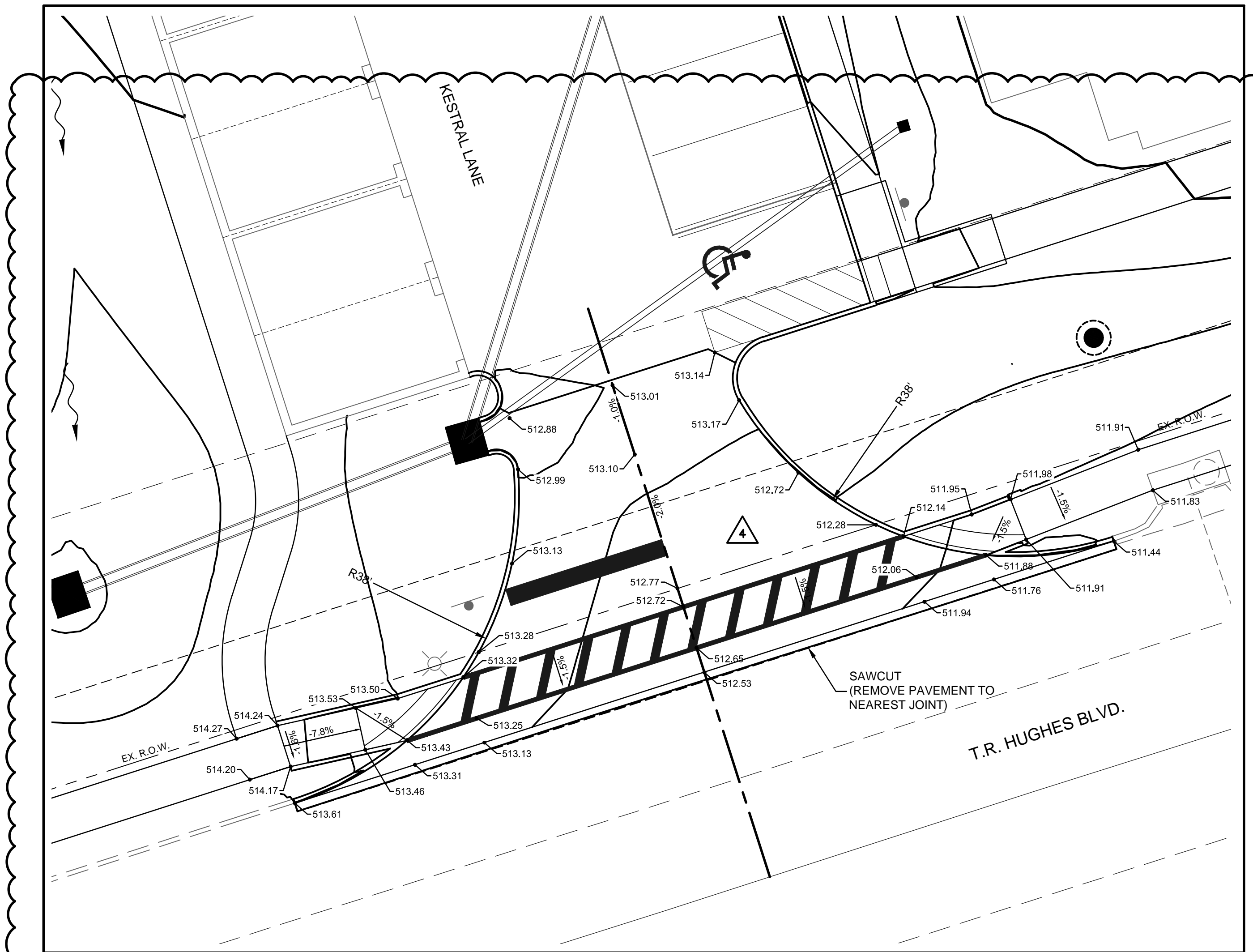
NOTES:  
1. ALL ELEVATIONS ARE TO BOTTOM FACE OF CURB

SCALES:  
1" = 10' HORIZONTAL  
1" = 10' VERTICAL



**RESIDENATIAL ENTRANCE (REDTAIL WAY) PROFILE**

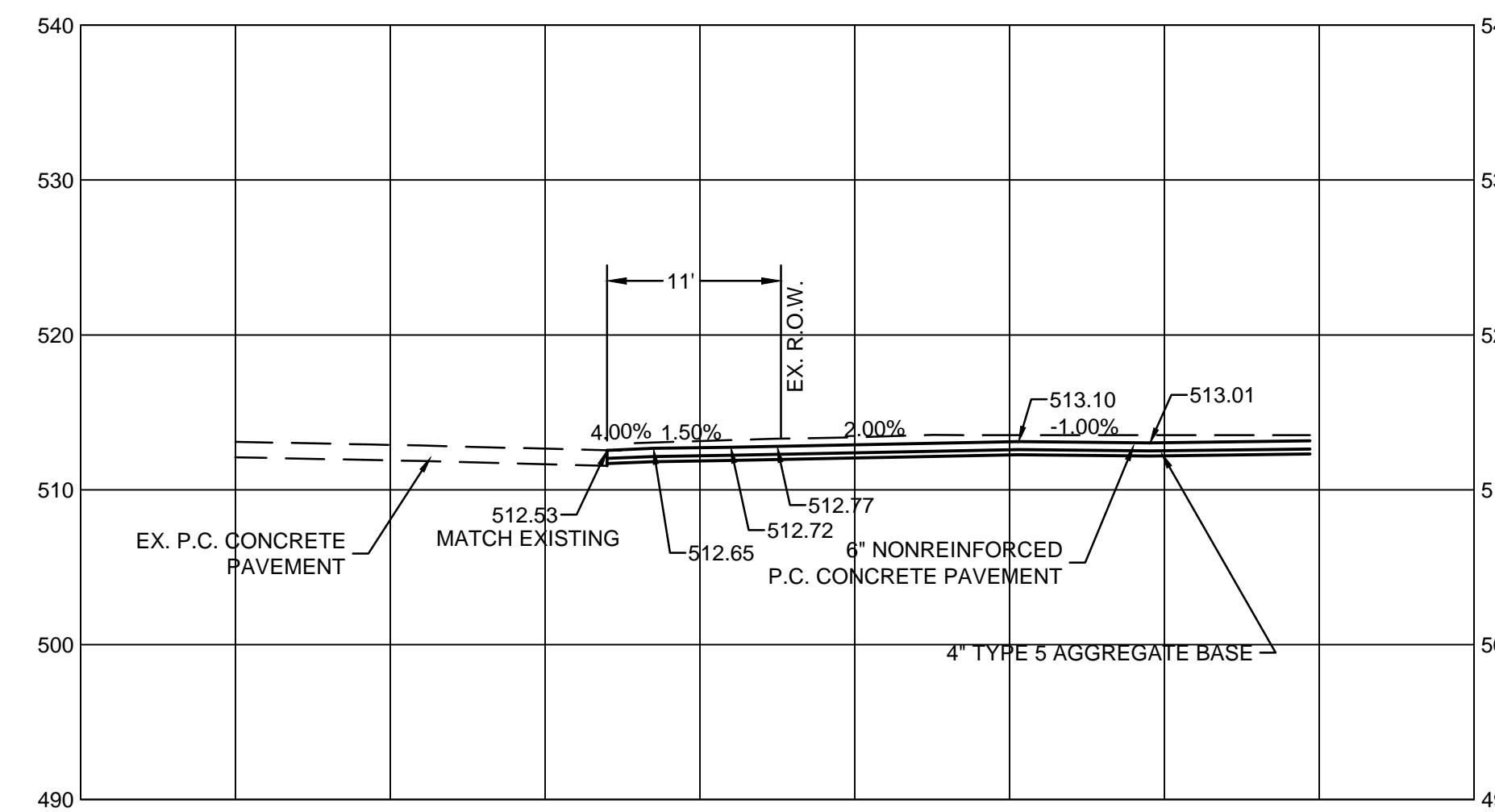
SCALES:  
1" = 10' HORIZONTAL  
1" = 10' VERTICAL



**RESIDENATIAL ENTRANCE (KESTRAL LANE)  
WARPING AND CURB RAMP DETAIL**

NOTES:  
1. ALL ELEVATIONS ARE TO BOTTOM FACE OF CURB

SCALES:  
1" = 10' HORIZONTAL  
1" = 10' VERTICAL




**RESIDENATIAL ENTRANCE (KESTRAL LANE) PROFILE**

SCALES:  
1" = 10' HORIZONTAL  
1" = 10' VERTICAL

PRINTS ISSUED  
05/11/18 - Permit Set  
REVISIONS:  
5 03/26/2019 Addendum #5 (Civil Issue)

**HORNER SHIFRIN**  
101 LAURA V. DR., STE. 101 OF FALLON, MO 63366-2991  
636-329-9296 • FAX 636-329-2910 • WWW.HORNERSHIFRIN.COM  
DISCIPLINE: PROFESSIONAL ENGINEERING  
CERTIFICATE OF AUTHORITY: 000169  
EXPIRATION DATE: DECEMBER 31, 2018



Name: April Geismann  
Discipline: Civil Engineer  
License No. E-2001004592  
Expiration Date: 12/31/2019

**RENEW O'FALLON**  
**T.R. HUGHES BLVD**  
**O'FALLON, MO 63366**

SHEET TITLE: ENTRANCE WARPING PLANS AND PROFILES

PROJECT NUMBER: 17050

SHEET NUMBER:

**C5.3**

Call Before you DIG  
TOLL FREE  
1-800-344-7483  
MISSOURI ONE-CALL SYSTEM INC.  
MODOT (314) 340-4100

DRAWN BY: AMH CHECKED BY: AMG

OPERATOR: JMWINTERKNER  
 DWG: C:\pwworking\horner-shifrin\muntterene\17050\Grading Plan.dwg  
 CTB: Trans-stk.ctb  
 PLOT DATE: 3/27/2019 9:19:36 AM  
 PAGE SETUP NAME: 24x36 PDF  
 SAVE DATE: 3/27/2019 9:06:35 AM

**SPECIAL NOTE TO CONTRACTOR(S):**  
EXISTING UNDERGROUND AND ABOVE-GRADE FACILITIES, STRUCTURES, AND UTILITIES HAVE BEEN PLOTTED ON THESE CONTRACT DOCUMENTS BASED ON THE INFORMATION AND SURVEYS AVAILABLE AT THE TIME OF DRAWING PREPARATION. THE LOCATIONS OF THESE FEATURES MUST, THEREFORE, BE CONSIDERED APPROXIMATE, ONLY. IN ADDITION, THERE MAY BE OTHER FACILITIES, STRUCTURES, AND UTILITIES WHICH DID NOT EXIST (OR THE EXISTENCE OF WHICH WAS NOT KNOWN) AT THE TIME OF DRAWING PREPARATION. IT IS THE SOLE RESPONSIBILITY OF THE CONTRACTOR(S) TO HAVE ALL EXISTING FACILITIES, STRUCTURES, AND UTILITIES LOCATED IN THE FIELD PRIOR TO ANY EXCAVATION OR CONSTRUCTION ACTIVITY, AND TO PROTECT ALL SUCH EXISTING FEATURES (EXCEPT THOSE SPECIFICALLY NOTED FOR REMOVAL OR DEMOLITION) DURING CONSTRUCTION.