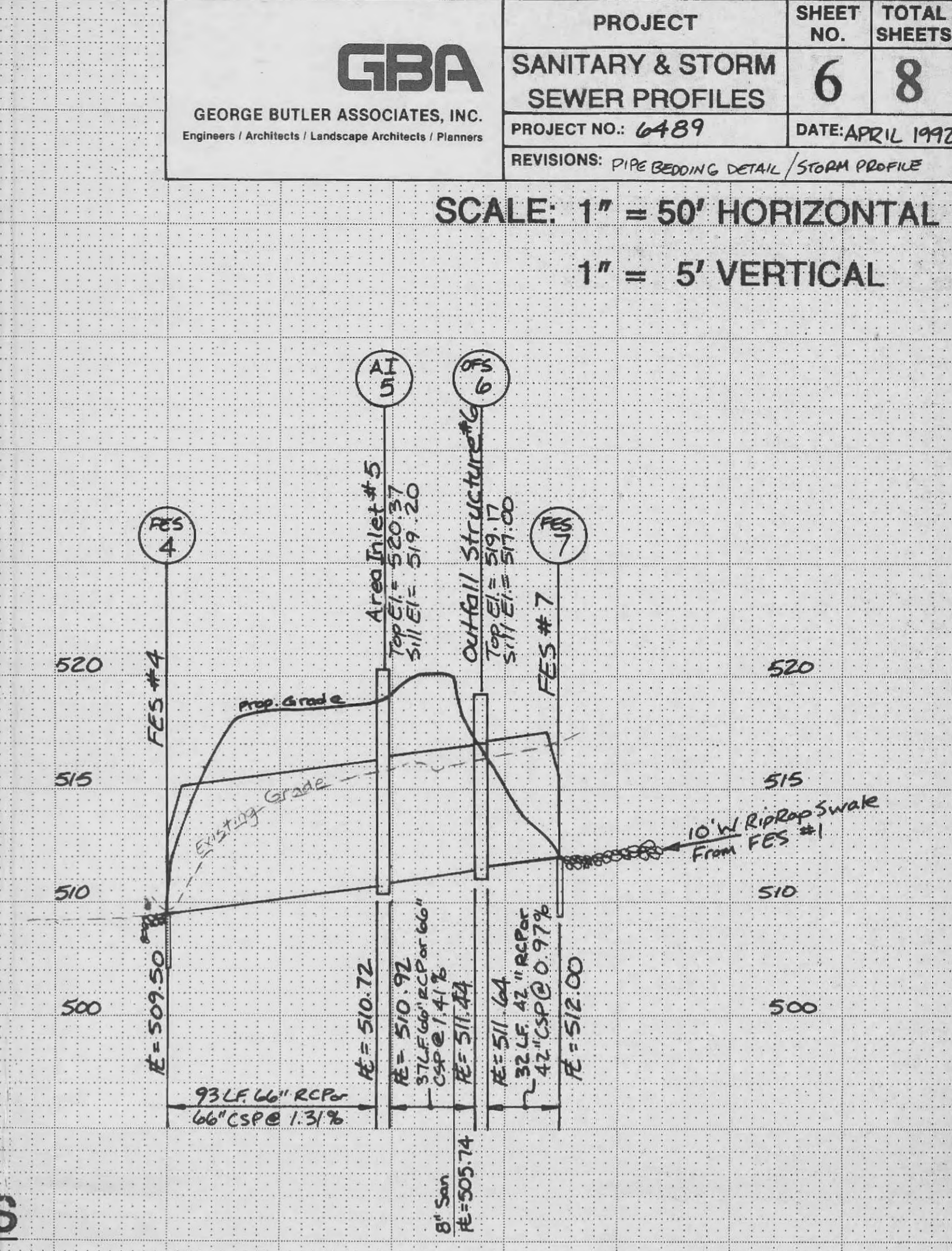
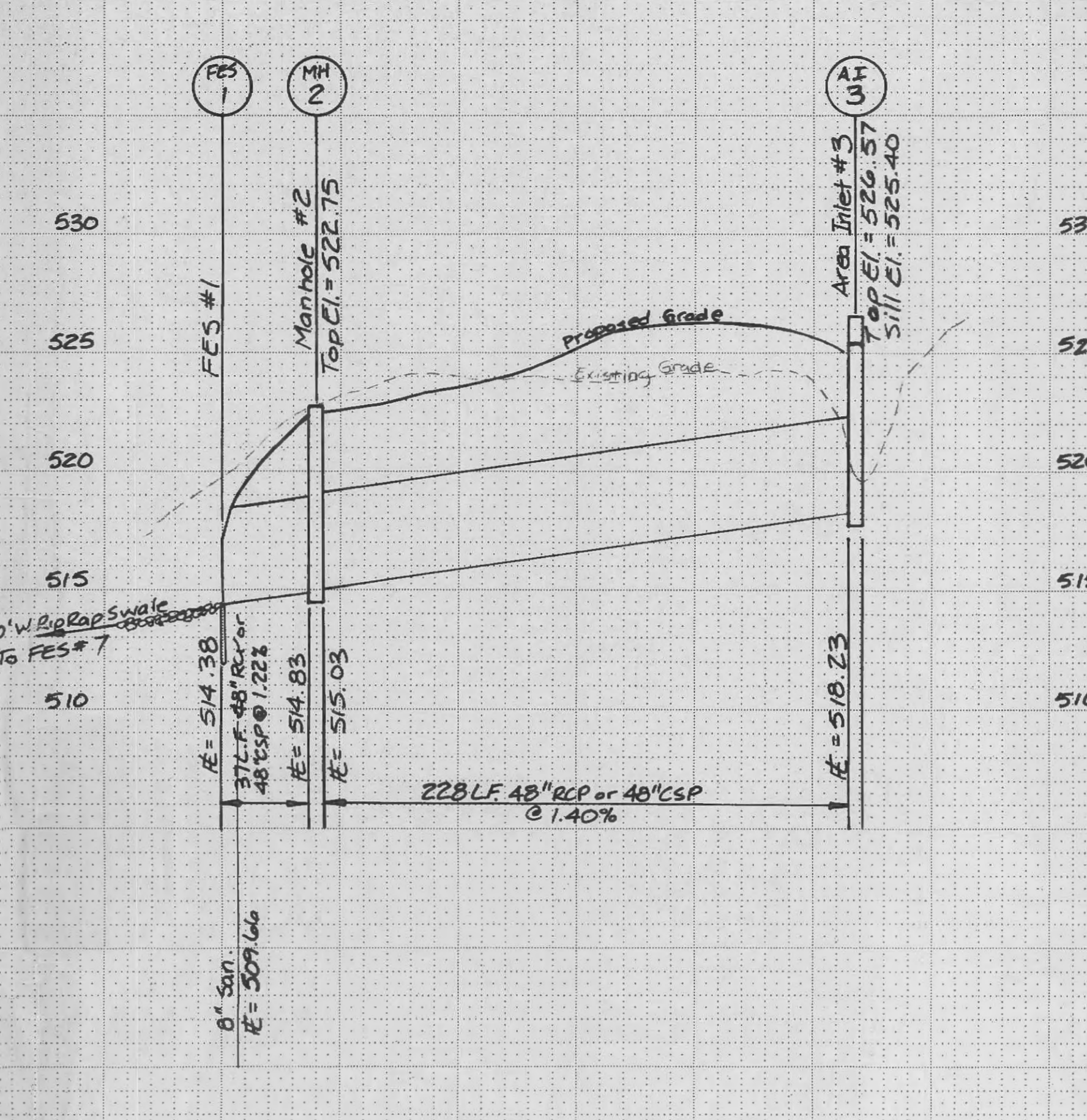
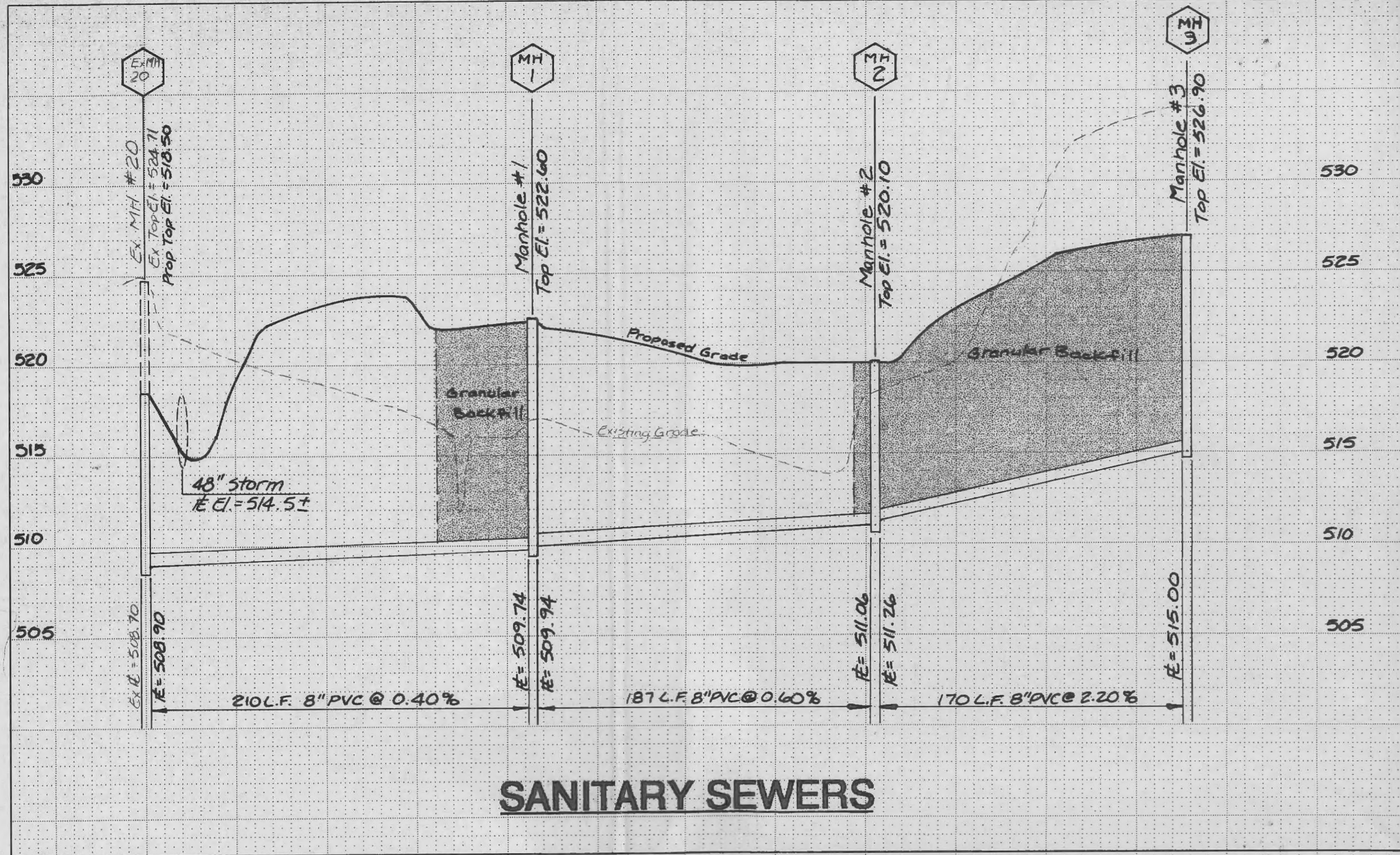
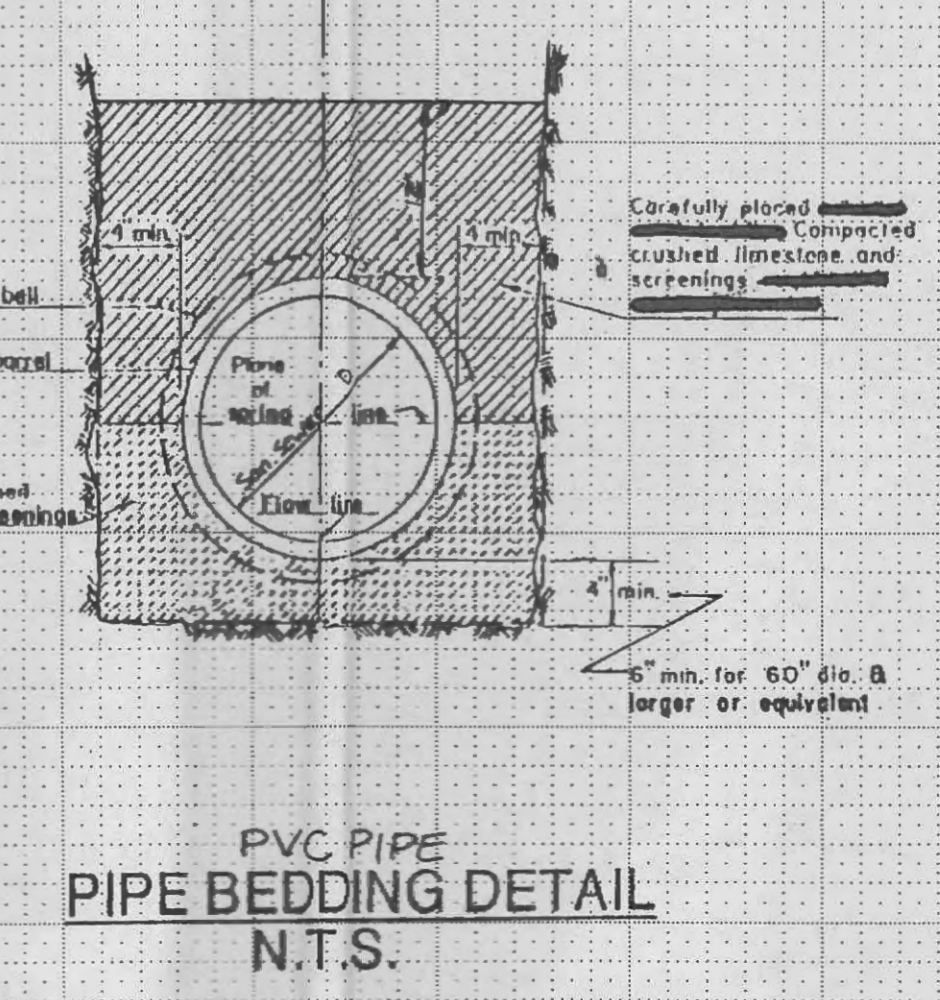
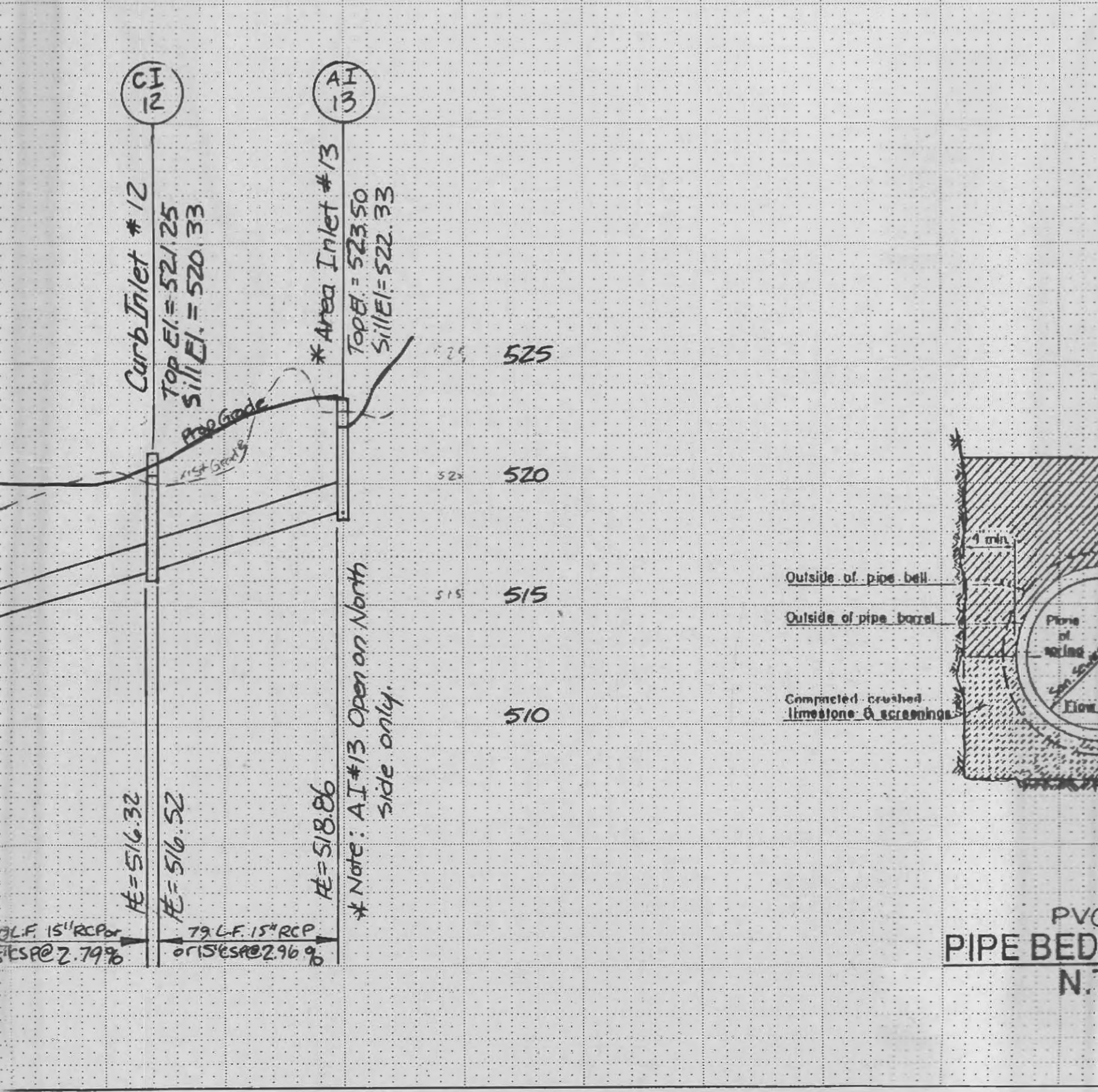
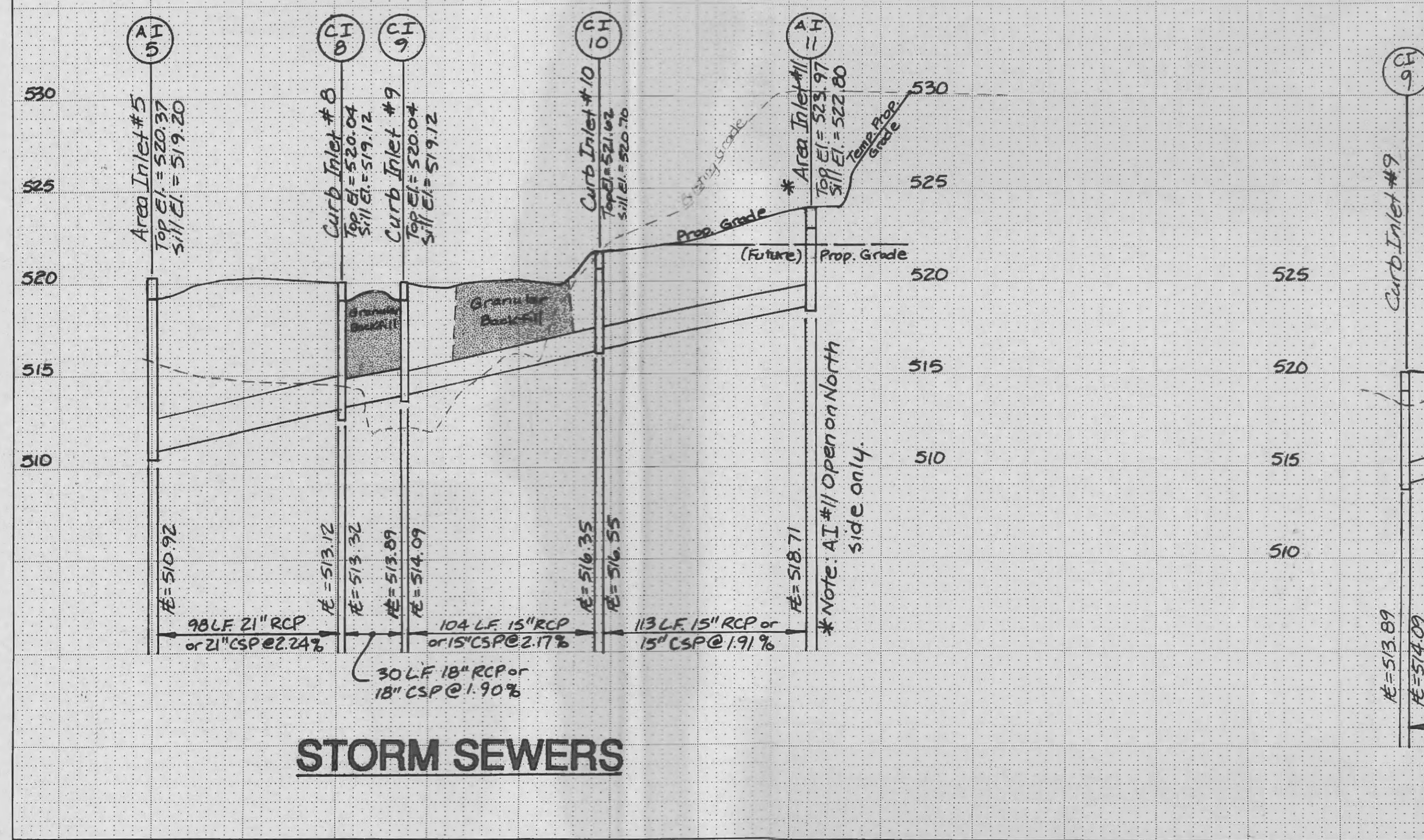


SCALE: 1" = 50' HORIZONTAL  
 1" = 5' VERTICAL



**STORM SEWERS**



STORM STRUCTURES			
STRUCTURE	STA	DISTANCE	STREET
FES #1	2479	170' FT	FAWN RIDGE DRIVE
MH #2	2461	177.5' FT	FAWN RIDGE DRIVE
AI #3	1428	118' FT	FAWN RIDGE DRIVE
FES #4	5408.5	131' FT	FAWN RIDGE DRIVE
AI #5	4411.17	120' FT	FAWN RIDGE DRIVE
OFS #6	3498	161' FT	FAWN RIDGE DRIVE
FES #7	3485	172' FT	FAWN RIDGE DRIVE
CI #8	4411.17	17' FT	FAWN RIDGE DRIVE
CI #9	4411.17	17' LT	FAWN RIDGE DRIVE
CI #10	5418.8	17' LT	FAWN RIDGE DRIVE
AI #11	6436.17	20' LT	FAWN RIDGE DRIVE
SANITARY STRUCTURES			
MH #1	2449	19' LT	FAWN RIDGE DRIVE
MH #2	4445.4	25' LT	FAWN RIDGE DRIVE
MH #3	1498	-	FAWN OAKS COURT
EX MH #19	4445	135.5' FT	FAWN RIDGE DRIVE
EX MH #20	2478.5	191.5' FT	FAWN RIDGE DRIVE
ADDITIONAL STORM STRUCTURES			
MH #12	3427.5	17' LT	FAWN RIDGE DRIVE
AI #13	5427.5	100.02' LT	FAWN RIDGE DRIVE

