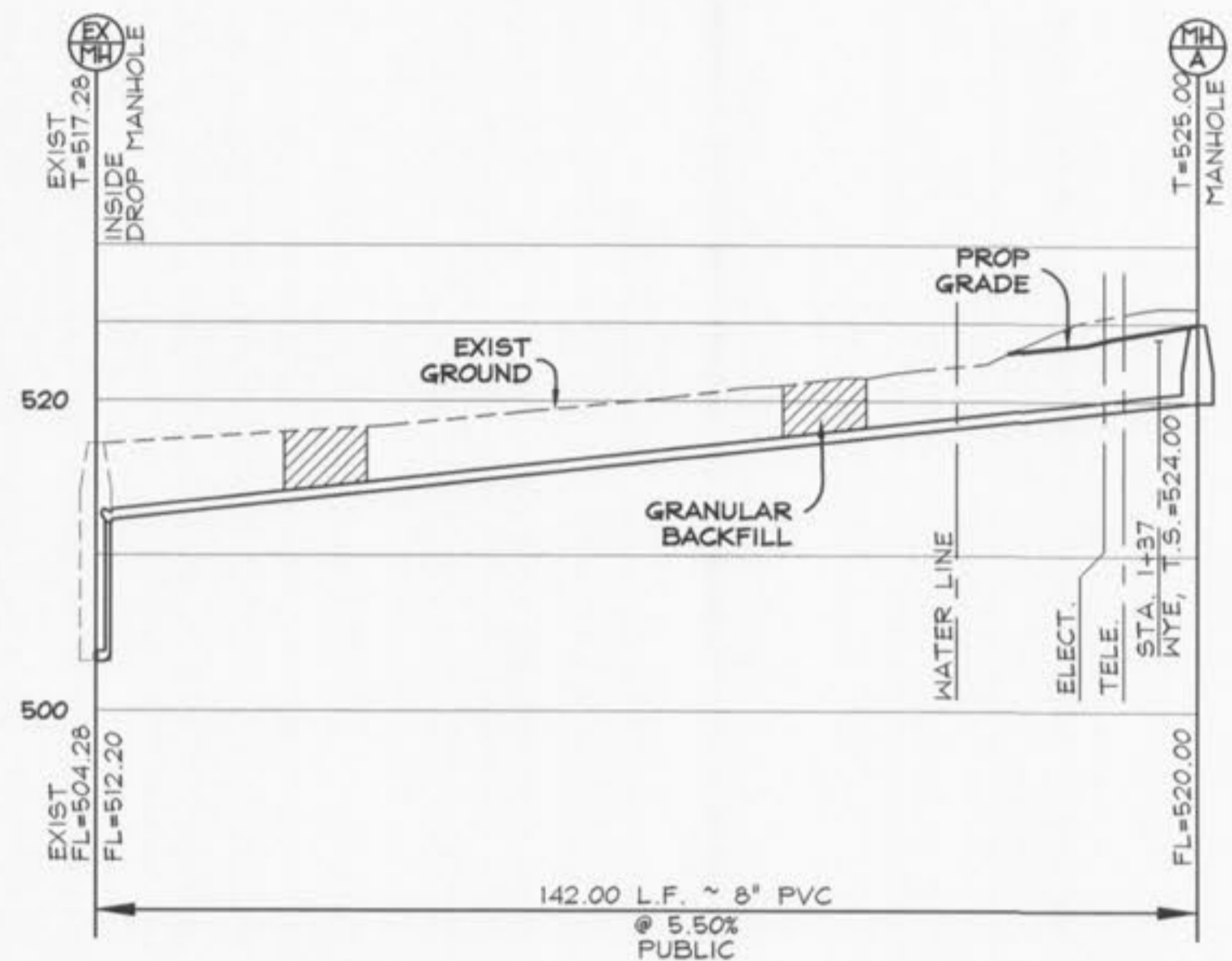


NOTE
 WATERLINE DEPTH IS UNKNOWN. CONTRACTOR SHALL EXCAVATE AND OBTAIN PIPE DEPTH OF WATER LINE PRIOR TO CONSTRUCTION AND ORDERING OF PRE-CAST MANHOLE STRUCTURES.

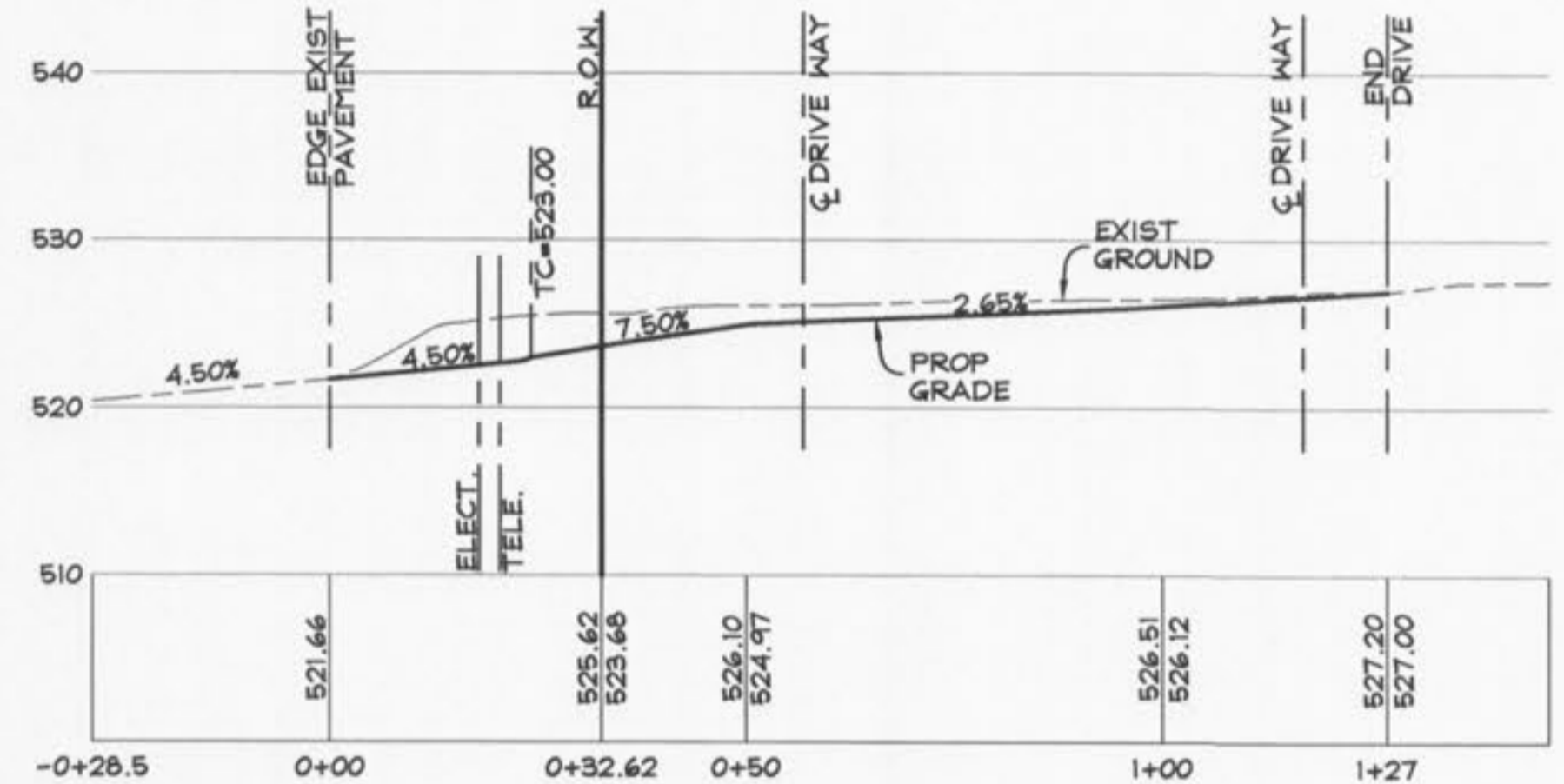
UTILITY NOTE:

THE CONTRACTOR IS SPECIFICALLY CAUTIONED THAT THE LOCATION AND/OR ELEVATION OF EXISTING UTILITIES AS SHOWN ON THESE PLANS IS BASED ON RECORDS OF VARIOUS UTILITY COMPANIES AND, WHERE POSSIBLE, MEASUREMENTS TAKEN IN THE FIELD. THE INFORMATION IS NOT TO BE RELIED ON AS BEING EXACT OR COMPLETE. THE CONTRACTOR MUST CALL THE APPROPRIATE UTILITY COMPANY AT LEAST 48 HOURS BEFORE ANY EXCAVATION TO REQUEST EXACT FIELD LOCATION OF UTILITIES. IT SHALL BE THE RESPONSIBILITY OF THE CONTRACTOR TO RELOCATE ALL EXISTING UTILITIES AND SERVICE LINES WHICH CONFLICT WITH THE PROPOSED IMPROVEMENTS SHOWN ON THE PLANS.



SANITARY SEWER PROFILE
 SCALE: 1" = 20' HORIZ.
 1" = 10' VERT.


SANITARY SEWER CONSTRUCTION SHALL BE IN ACCORDANCE WITH THE CITY OF FALLON SPECIFICATIONS.



C.L. ROAD PROFILE
 SCALE: 1" = 20' HORIZ.
 1" = 10' VERT.

SITE NOTES

- ① PROVIDE 10'W SANITARY SEWER EASEMENT
- ② SANITARY SEWER MAIN MUST BE APPROVED FOR TAPS PRIOR TO INSTALLING THE LATERAL.
- ③ WEST ST. JOSEPH IS TO BE SAW CUT WHERE THE NEW PAVEMENT IS TO JOIN THE EXISTING PAVEMENT.
- ④ EXISTING MANHOLE IS A PRE-CAST CONCRETE STRUCTURE WITH BRICK RISERS. REMOVE BRICK, AND REPLACE WITH CONCRETE RINGS TO BRING TO GRADE.
- ⑤ PROVIDE "NO OUTLET" SIGN AT THE END OF WEST ST. JOSEPH
- ⑥ THE CONTRACTOR IS TO CONTACT THE CITY WATER DEPARTMENT PRIOR TO TAPS TO SCHEDULE INSPECTIONS.
- ⑦ PROVIDE 6" CONCRETE ON 4" AGG BASE MODOT TYPE 1 OR 5 WITHIN RIGHT OF WAY
- ⑧ DRIVE TO BE 4" CONCRETE ON COMPACTED SOIL.
- ⑨ PROPOSED LOCATION FOR TRASH CANS FOR PICKUP
- ⑩ PROPOSED LOCATION FOR SNOW STOCK PILE



PREPARED FOR:
MEL SCHNEIDER
 305 CAPRI DR.
 OF FALLON, MO. 63366
 PH: 314-249-9550

LAND PLANNING • LAND SURVEYING
 CIVIL ENGINEERING
 1112 ROCK CREEK ELEMENTARY RD.
 OF FALLON, MISSOURI 63366
 MO. CERT. OF AUTHORITY 63366
 MISSOURI ONE-CALL SYSTEM, INC.
 PROJECT NO. 11-700
 SERIAL NO. E-1596-D



SCHNEIDER DUPLEX
 ST. JOSEPH ST.
 OF FALLON, MO.

PROJECT	
REVISION	
DRAWN BY	GMK
CHECKED BY	JPT
DATE	1/20/2012
JOB. NO.	11.700
SCALE	1" = 20'
P&Z. NO.	24-11
CITY. NO.	
SHEET	C3

COPYRIGHT 2011 - CONFIDENTIAL PROPRIETARY MATERIAL. THE USE, REPRODUCTION AND SALES RIGHTS OF THIS DRAWING ARE RESERVED BY LAND DEVELOPMENT CONSULTANTS, INC. (LDC, INC.).