

ENGINEERS AUTHENTICATION
The responsibility for any professional engineering, including on this project is hereby limited to the set of plans authorized by the seal, signature, and date hereunder attached. Responsibility is disclaimed for all other engineering plans involved in this project and specifically excludes revisions after the date stated hereunder.
STEVEN D. MARON, P.E.
PROFESSIONAL ENGINEER
PE 2006007195

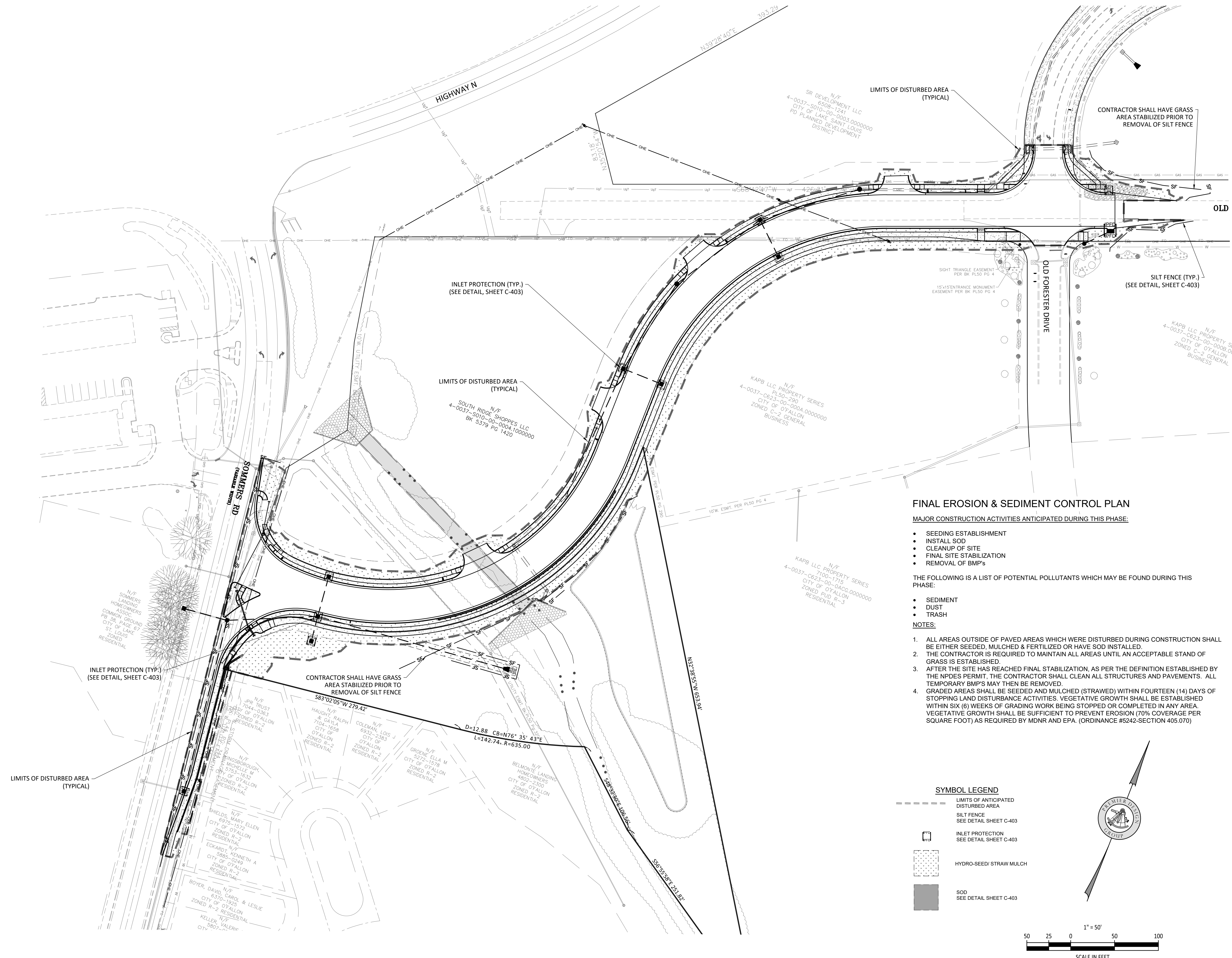
Project
SOUTH RIDGE SHOPPES, L.L.C.
OLD HIGHWAY N ROAD IMPROVEMENTS
8288 HWY N
OFALLON, MO
NEIL KERSTEN
16761 CONCORD HILL
MARTHASVILLE, MO 63357

Date 2-08-2020

| Revision Date | Description of Changes |
|---------------|-------------------------------|
| 1. 03-20-20 | REVISIONS PER CITY'S COMMENTS |
| 2. 04-08-20 | REVISIONS PER CITY'S COMMENTS |
| 3. 04-14-20 | REVISIONS PER CITY'S COMMENTS |
| 4. 05-12-20 | REVISIONS PER CITY'S COMMENTS |

Sheet Title
FINAL EROSION CONTROL PLAN
Sheet Number
C-402
Project No. 168305
Drawn By A. JONES
Checked By J. WINTERS

NOT RELEASED FOR CONSTRUCTION



FINAL EROSION & SEDIMENT CONTROL PLAN

MAJOR CONSTRUCTION ACTIVITIES ANTICIPATED DURING THIS PHASE:

- SEEDING ESTABLISHMENT
- INSTALL SOD
- CLEANUP OF SITE
- FINAL SITE STABILIZATION
- REMOVAL OF BMP'S

THE FOLLOWING IS A LIST OF POTENTIAL POLLUTANTS WHICH MAY BE FOUND DURING THIS PHASE:

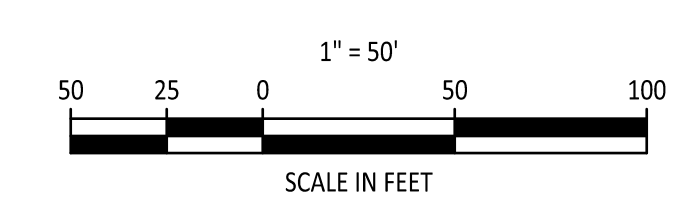
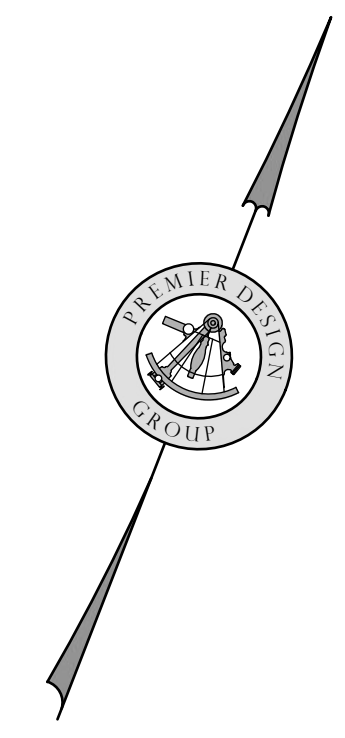
- SEDIMENT
- DUST
- TRASH

NOTES:

1. ALL AREAS OUTSIDE OF PAVED AREAS WHICH WERE DISTURBED DURING CONSTRUCTION SHALL BE EITHER SEEDED, MULCHED & FERTILIZED OR HAVE SOD INSTALLED.
2. THE CONTRACTOR IS REQUIRED TO MAINTAIN ALL AREAS UNTIL AN ACCEPTABLE STAND OF GRASS IS ESTABLISHED.
3. AFTER THE SITE HAS REACHED FINAL STABILIZATION, AS PER THE DEFINITION ESTABLISHED BY THE NPDES PERMIT, THE CONTRACTOR SHALL CLEAN ALL STRUCTURES AND PAVEMENTS. ALL TEMPORARY BMP'S MAY THEN BE REMOVED.
4. GRADED AREAS SHALL BE SEEDED AND MULCHED (STRAWED) WITHIN FOURTEEN (14) DAYS OF STOPPING LAND DISTURBANCE ACTIVITIES. VEGETATIVE GROWTH SHALL BE ESTABLISHED WITHIN SIX (6) WEEKS OF GRADING WORK BEING STOPPED OR COMPLETED IN ANY AREA. VEGETATIVE GROWTH SHALL BE SUFFICIENT TO PREVENT EROSION (70% COVERAGE PER SQUARE FOOT) AS REQUIRED BY MDNR AND EPA. (ORDINANCE #5242-SECTION 405.070)

SYMBOL LEGEND

- LIMITS OF ANTICIPATED DISTURBED AREA
- - - SILT FENCE
SEE DETAIL SHEET C-403
- INLET PROTECTION
SEE DETAIL SHEET C-403
- ▨ HYDRO-SEED/ STRAW MULCH
- SOD
SEE DETAIL SHEET C-403



\\wint\p\wint\civil\3D PROJECTS\2016\168305 SOUTH RIDGE SHOPPES-OFALLON TRACT\COMMERCIAL\CONSTRUCTION DRAWINGS\SHEETS\FINAL EROSION ROAD.dwg

1-800-DIG-RITE
CALL BEFORE YOU DIG!
Underground utilities and structures have been plotted from available information and therefore, their location must be considered approximate only. It is the responsibility of the individual contractors to notify the utility companies before actual construction. All O.S.H.A. rules and regulations established for the type of construction required by these plans shall be strictly followed (ie. trenching, blasting, etc.)