
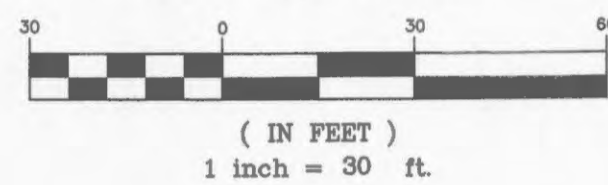


MATCH LINE "B", SEE SHEET C18



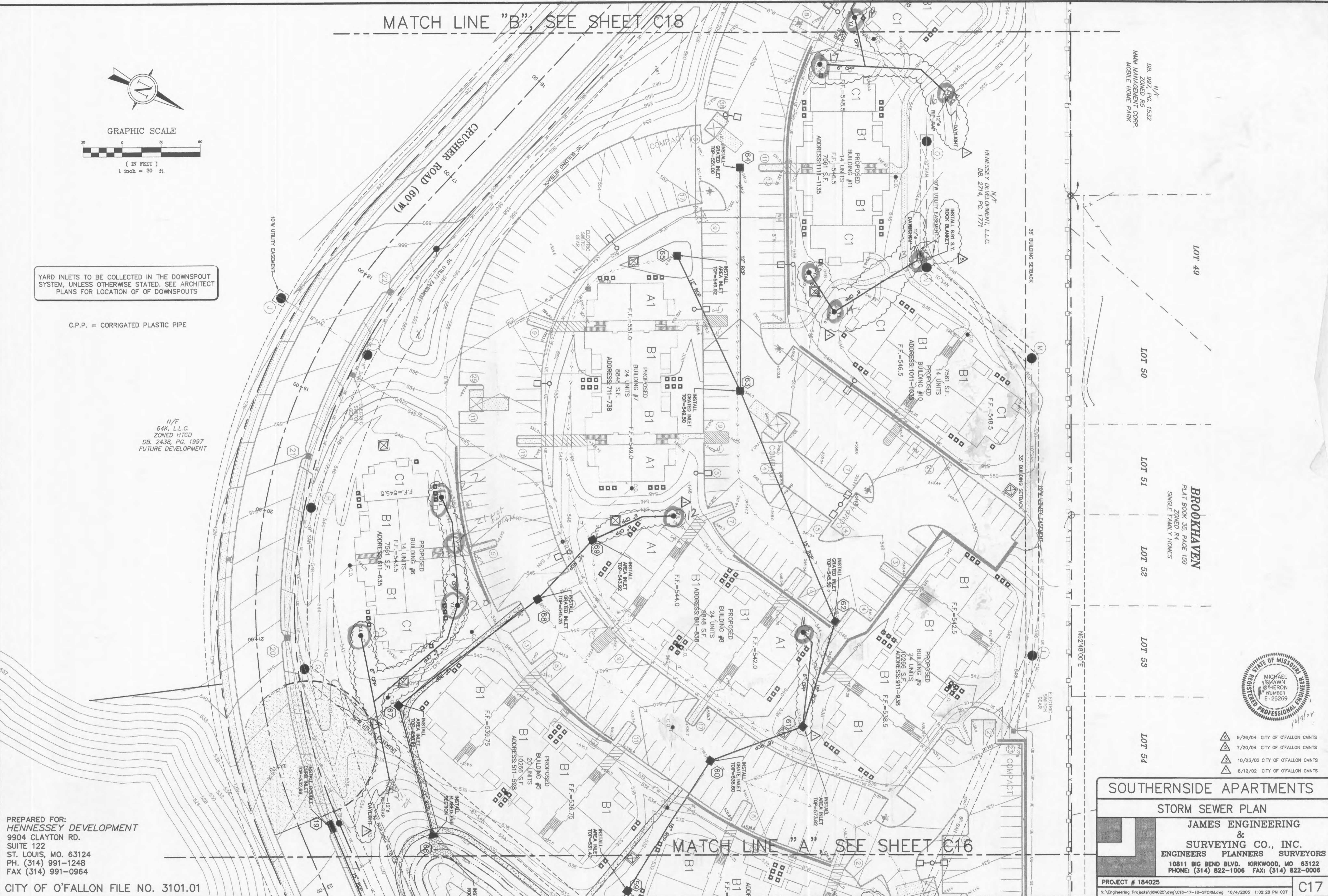
GRAPHIC SCALE



YARD INLETS TO BE COLLECTED IN THE DOWNSPOUT SYSTEM, UNLESS OTHERWISE STATED. SEE ARCHITECT PLANS FOR LOCATION OF DOWNSPOUTS

C.P.P. = CORRUGATED PLASTIC PIPE

N/F
64K, L.L.C.
ZONED HTCD
DB. 2438, PG. 1997
FUTURE DEVELOPMENT



N/F
DB. 997, PG. 1532
ZONED R5
MM MANAGEMENT CORP.
MOBILE HOME PARK

N/F
HENNESSEY DEVELOPMENT, L.L.C.
DB. 2714, PG. 1771

LOT 49

LOT 50

LOT 51

LOT 52

LOT 53

LOT 54

BROOKHAVEN
PLAT BOOK 35, PAGE 159
ZONED R4
SINGLE FAMILY HOMES



- ▲ 9/26/04 CITY OF O'FALLON CMNTS
- ▲ 7/20/04 CITY OF O'FALLON CMNTS
- ▲ 10/23/02 CITY OF O'FALLON CMNTS
- ▲ 8/12/02 CITY OF O'FALLON CMNTS

SOUTHERNSIDE APARTMENTS

STORM SEWER PLAN

JAMES ENGINEERING & SURVEYING CO., INC.
ENGINEERS PLANNERS SURVEYORS
10811 BIG BEND BLVD. KIRKWOOD, MO 63122
PHONE: (314) 822-1006 FAX: (314) 822-0006

PROJECT # 184025

N:\Engineering Projects\184025\dwg\C16-17-18-STORM.dwg 10/4/2005 1:02:28 PM CDT

C17

MATCH LINE "A", SEE SHEET C16

PREPARED FOR:
HENNESSEY DEVELOPMENT
9904 CLAYTON RD.
SUITE 122
ST. LOUIS, MO. 63124
PH. (314) 991-1248
FAX (314) 991-0964

CITY OF O'FALLON FILE NO. 3101.01