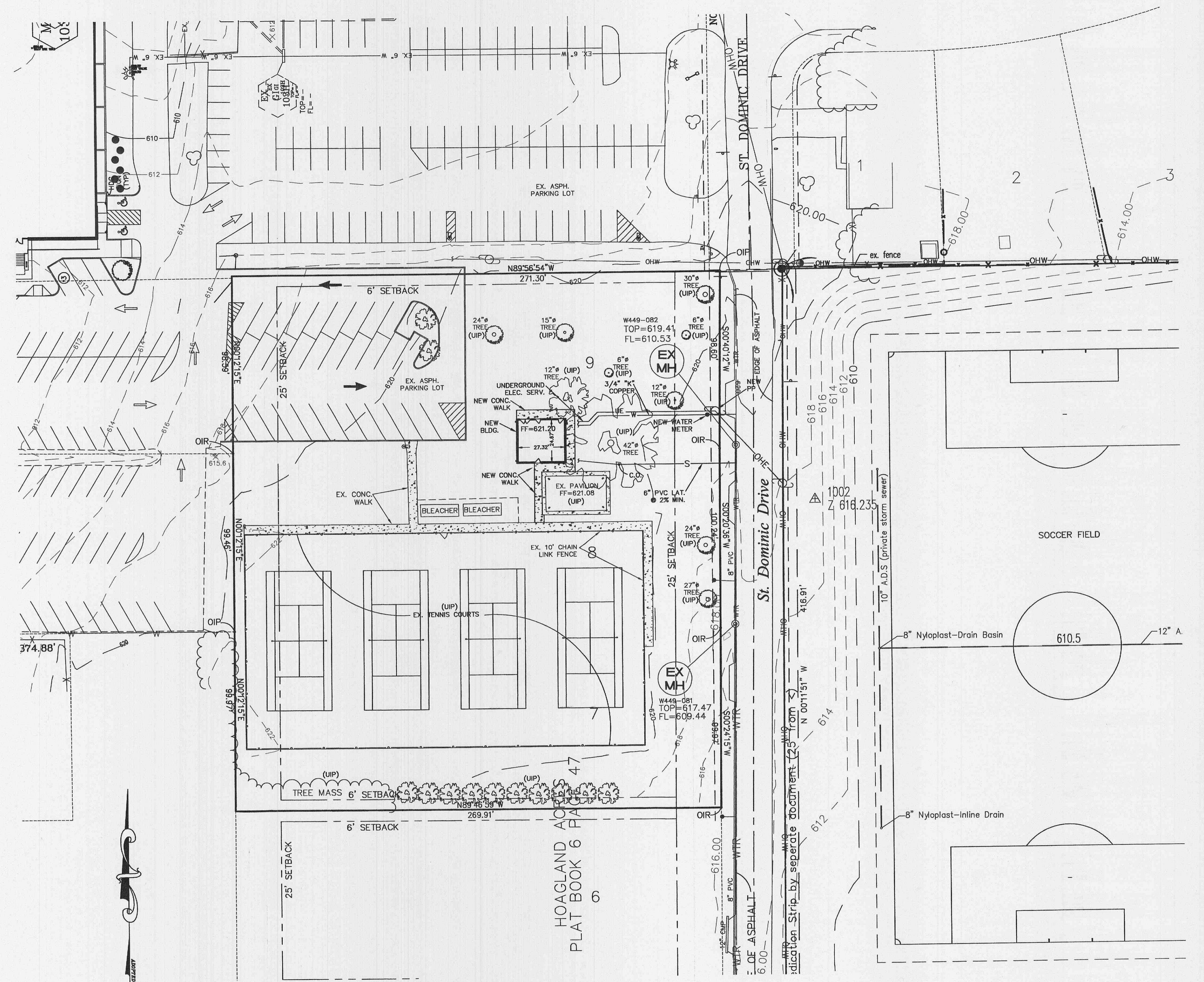
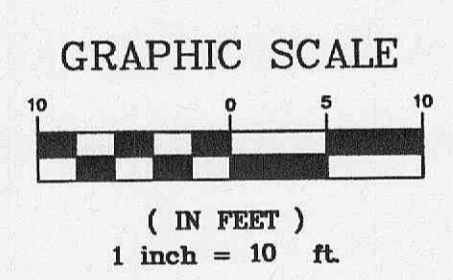
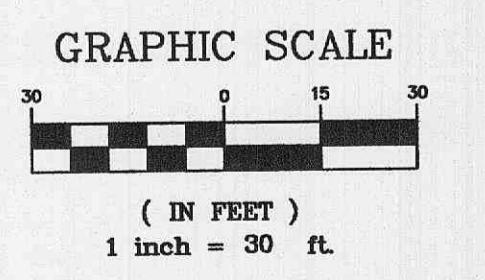


- NOTE:
- REFER TO ARCHITECTURAL PLANS BY LePIQUE & ORNE FOR ADDITIONAL CONCESSION STAND BUILDING INFORMATION.
 - SEE SHEET 4 FOR DRAINAGE AREA MAPS, SIDEWALK SPOT ELEVATIONS AND SWPPP INFORMATION/PLAN.

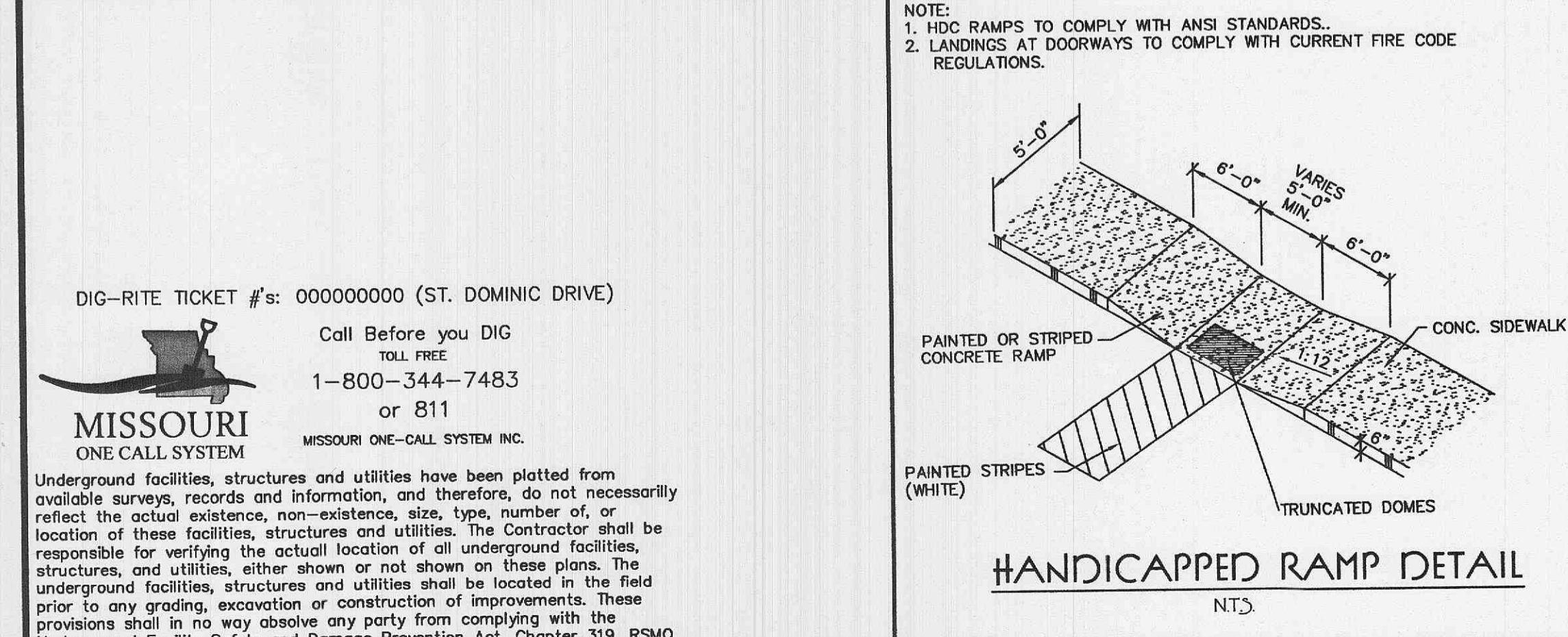
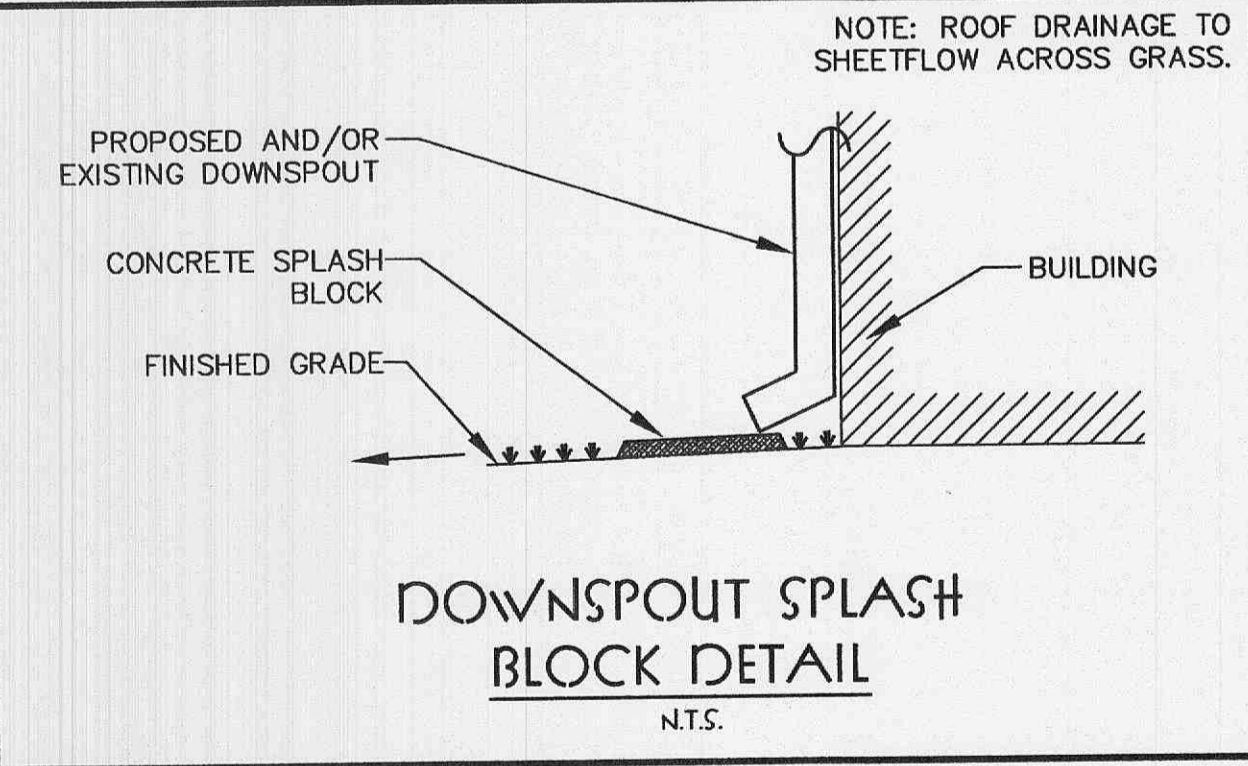
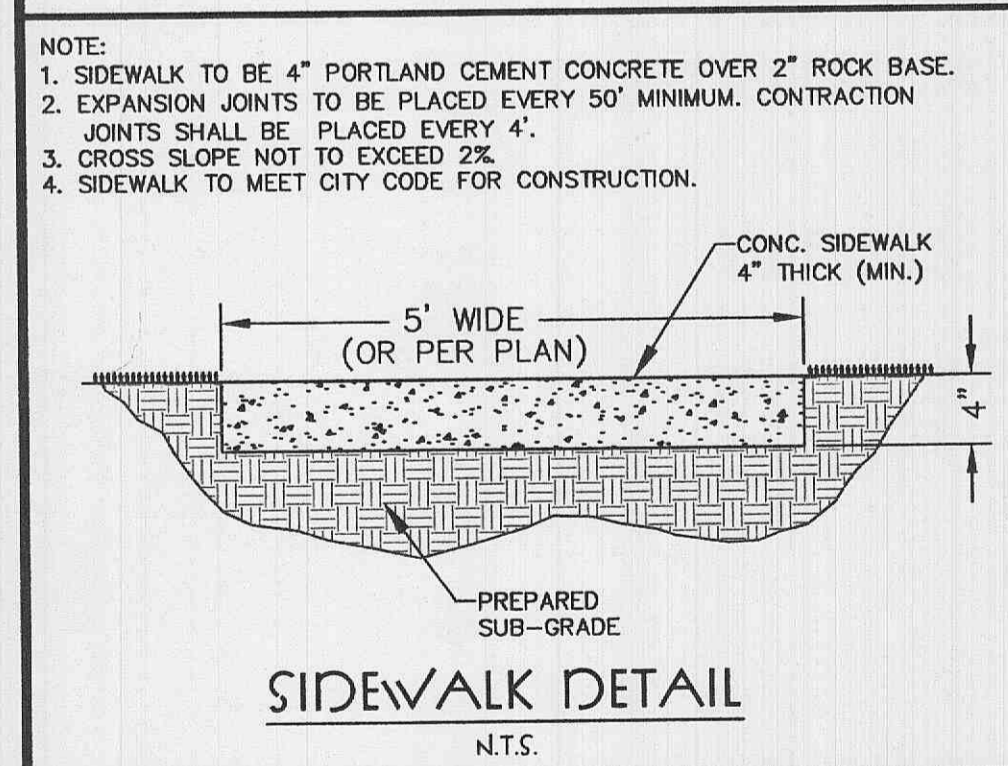
ENLARGE SITE PLAN



SITE PLAN




- NOTE:
- CONTRACTOR TO COORDINATE WATER AND SEWER CONNECTIONS WITH CITY OF FALLON CONSTRUCTION INSPECTION OFFICE PRIOR TO ANY COMMENCEMENT OF WORK.
 - CONTRACTOR TO COORDINATE ELECTRICAL SERVICE CONNECTION AND NEW POLE PLACEMENT WITH AMEREN UT TO AVOID INTERFERENCE FROM EXISTING TREES.



DIG-RITE TICKET #s: 000000000 (ST. DOMINIC DRIVE)
 Call Before you DIG
 TOLL FREE
 1-800-344-7483
 or 811
 MISSOURI ONE-CALL SYSTEM INC.
 MISSOURI ONE-CALL SYSTEM INC.

Underground facilities, structures and utilities have been plotted from available surveys, records and information, and therefore, do not necessarily reflect the actual existence, non-existence, size, type, number of, or location of these facilities, structures and utilities. The Contractor shall be responsible for verifying the actual location of all underground facilities, structures, and utilities, either shown or not shown on these plans. The underground facilities, structures and utilities shall be located in the field prior to any grading, excavation or construction of improvements. These provisions shall in no way absolve any party from complying with the Underground Facility Safety and Damage Prevention Act, Chapter 319, RSMO.

The Professional Engineer's and/or Professional Land Surveyor's responsibility is limited to plans and other documents displaying his/her signature and seal.
 * Unauthorized use of plans and other documents prior to receipt of all review agency approvals
 * All previously issued versions of this sheet
 * This sheet whenever a revised sheet is issued
 * Individual use of any sheet that is part of a set of plans
 This applies to all plans and other documents associated with this project, whether this statement appears on them or not.



Client
St. Dominic High School
 31 St. Dominic Drive
 O'Fallon, MO 63366
 314-709-1439
 N/A
 Mr. Steve Wing (Fac. Mgr.)
 swing@stdominichs.org

No.	Date	Revision/Issue

St. Dominic High School - Concession Stand
 Site Plan / Details
MUSLER ENGINEERING COMPANY
 CIVIL ENGINEERING - PLANNING - LAND SURVEYING
 32 PORTWEST COURT • SAINT CHARLES, MISSOURI 63303-6985
 PHONE: 636-616-0444 • FAX: 636-616-3444
 CERTIFICATE OF AUTHORITY: ENGINEERING: E-1230-D, LAND SURVING: LS-284-D

MUSLER ENGINEERING COMPANY
 City/County Job No: 17-011054
 Checked: RSM
 Proj Manager: JRE
 Original Issue Date: 1-8-18
 Project No: 98-380
 Sheet: 3
 1992-2017

ST. DOMINIC HIGH SCHOOL
 MR. JIM WELBY, B.S. - PRESIDENT

CITY OF FALLON
 P & Z: Case# 17-011054
 APPROVED: