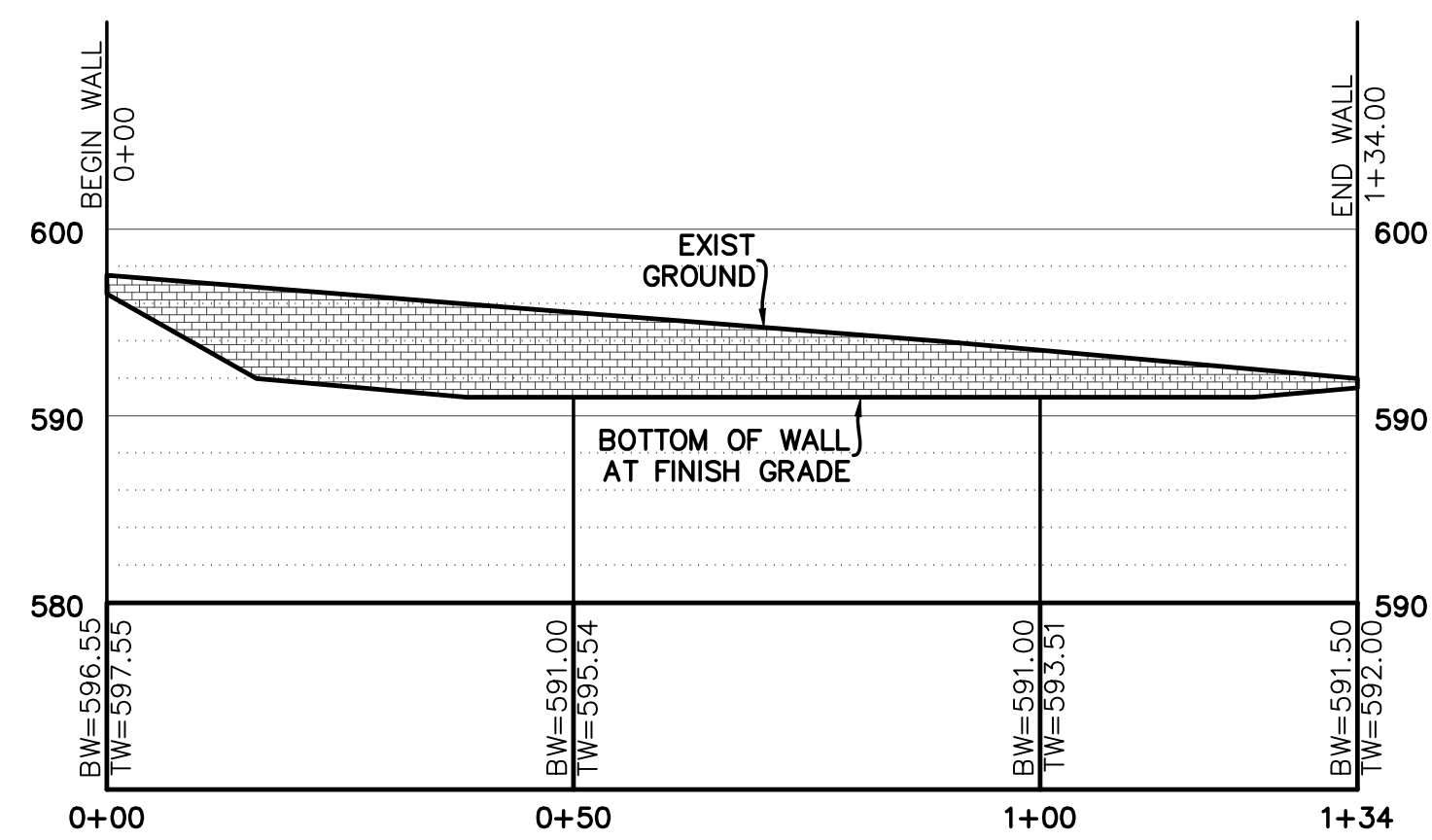


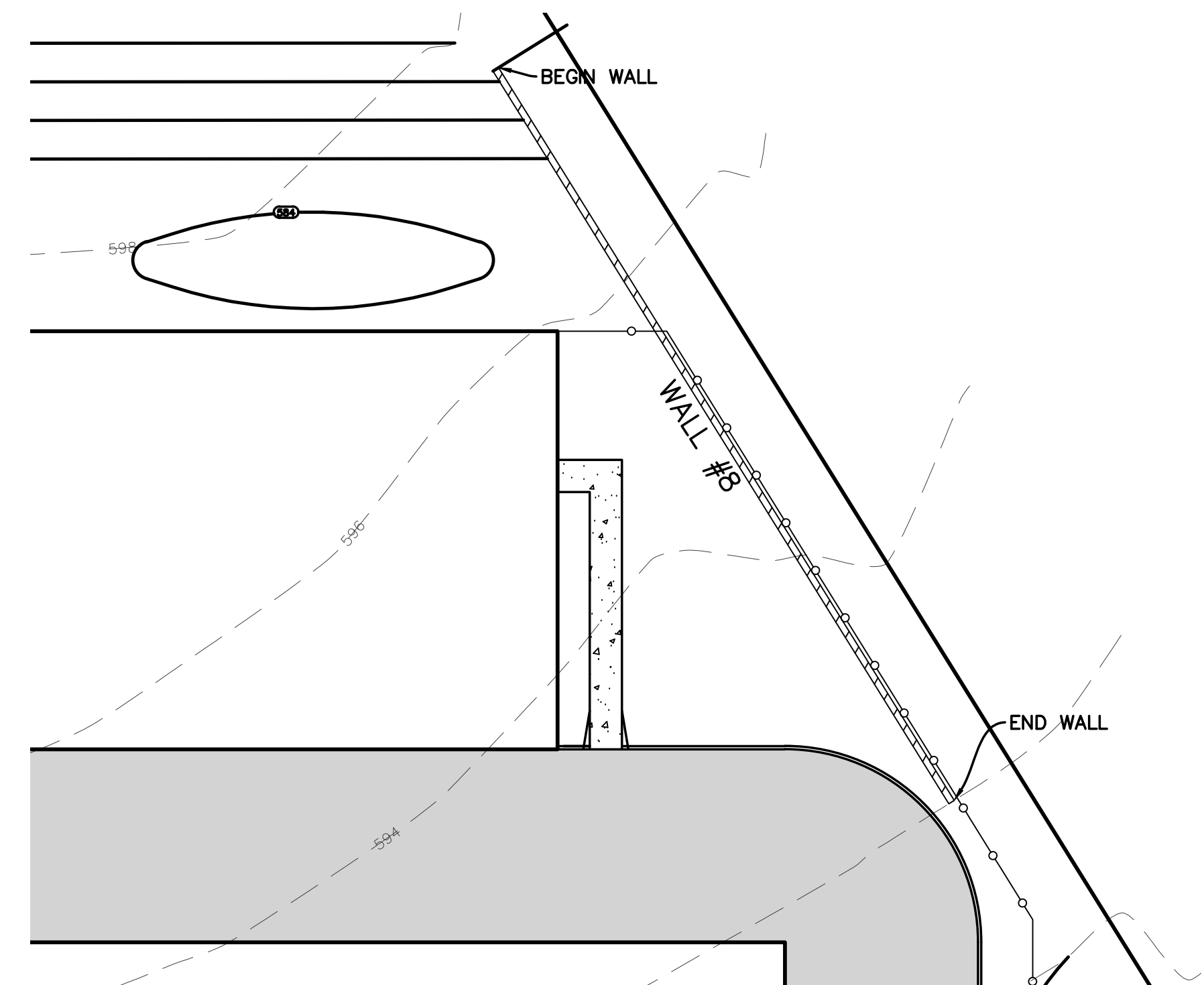
**DETENTION BASIN SECTIONS**

SCALE: 1" = 20' HORIZ.  
1" = 10' VERT.



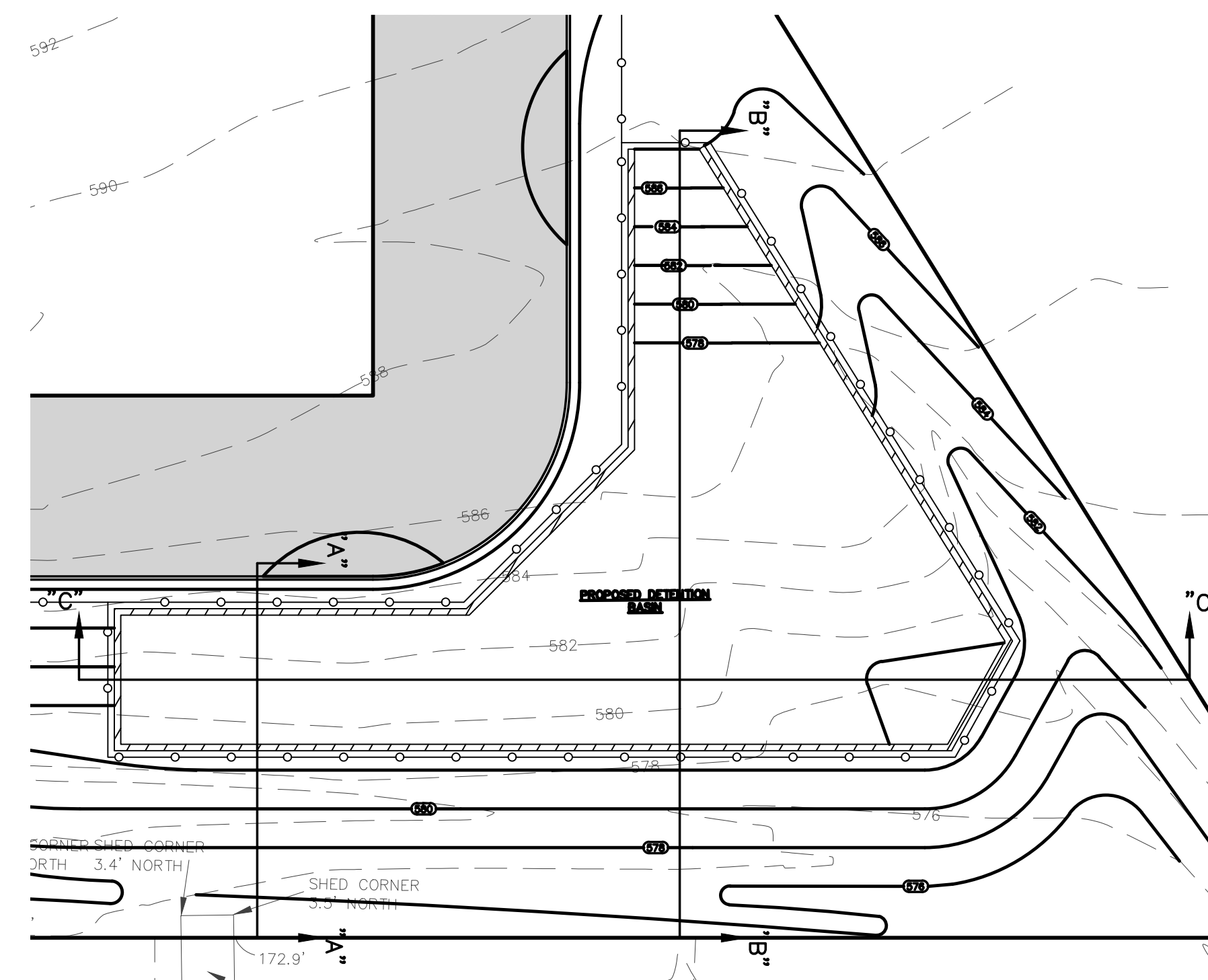
**RETAINING WALL ELEV.  
WALL #8**

SCALE: 1" = 20' HORIZ.  
1" = 10' VERT.



**RETAINING WALL  
PLAN VIEW**

SCALE: 1" = 20' HORIZ.  
1" = 10' VERT.



**DETENTION BASIN  
PLAN VIEW**

SCALE: 1" = 20' HORIZ.  
1" = 10' VERT.

RETAINING WALL PROFILES

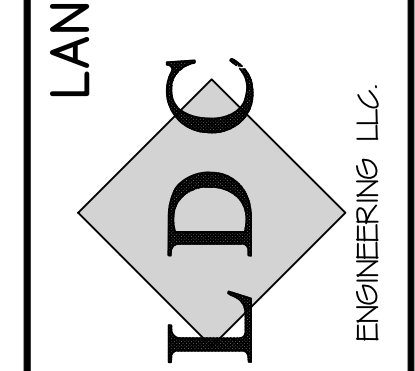
| REVISION |
|----------|
|          |
|          |
|          |
|          |
|          |
|          |
|          |
|          |
|          |
|          |

COPYRIGHT 2023 - CONFIDENTIAL PROPRIETARY MATERIAL.  
REPRODUCTION AND SALES RIGHTS OF THIS  
DRAWING ARE RESERVED BY LDC ENGINEERING, LLC.

|                           |
|---------------------------|
| P+Z No. 22-010078         |
| Approval Date<br>3-2-2023 |
| Permit No.                |
| Page No.                  |
| <b>C8</b>                 |

WILLIAM AUGUST HEYSE P.E.  
PROFESSIONAL ENGINEER 1-4297

SEAL



**LAND PLANNING • CIVIL ENGINEERING**

4053 North St. Peters Pkwy. Ste D  
St. Peters, MISSOURI 63304  
PH: (636) 477-6466

MO. CERT. OF AUTHORITY  
FOR ENGINEERING  
LIC. NO. 2019001202

PROJECT TITLE

**StorCo Self Storage  
New Buildings and Drive  
O'Fallon, Mo.**

**Developer**  
StorCo LLC  
24 O'Fallon Sq.  
O'Fallon, Missouri 63366

**Owner Information**  
Greater Midwest Builder LTD  
1551 Wall St. Ste. 220  
St. Charles, Missouri 63303

**City of O'Fallon Site Plan**