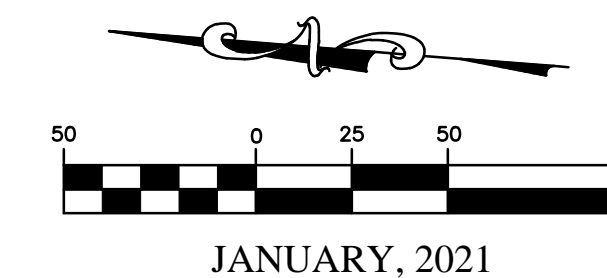


# OVERVIEW PLAN - PHASE II



JANUARY, 2021

636-594-0540 (tel.)  
636-594-0512 (fax)  
mail@ochran.com

**COCHRAN**


- Civil Engineering
- Land Surveying
- Architecture
- Site Development
- General Consulting
- Master Planning

530A E. Independence Dr.  
Union, Missouri 63084

Missouri State Certificate  
of Authority Numbers:  
Survey : 000380  
Engineering : 001655  
Architecture : 2002014240

Three working days prior to the start of any excavation call 1-800-485-4372 for utility location information.

All OSHA rules & regulations and all applicable local construction regulations required by these plans shall be strictly followed (i.e. trenching, blasting, etc.)

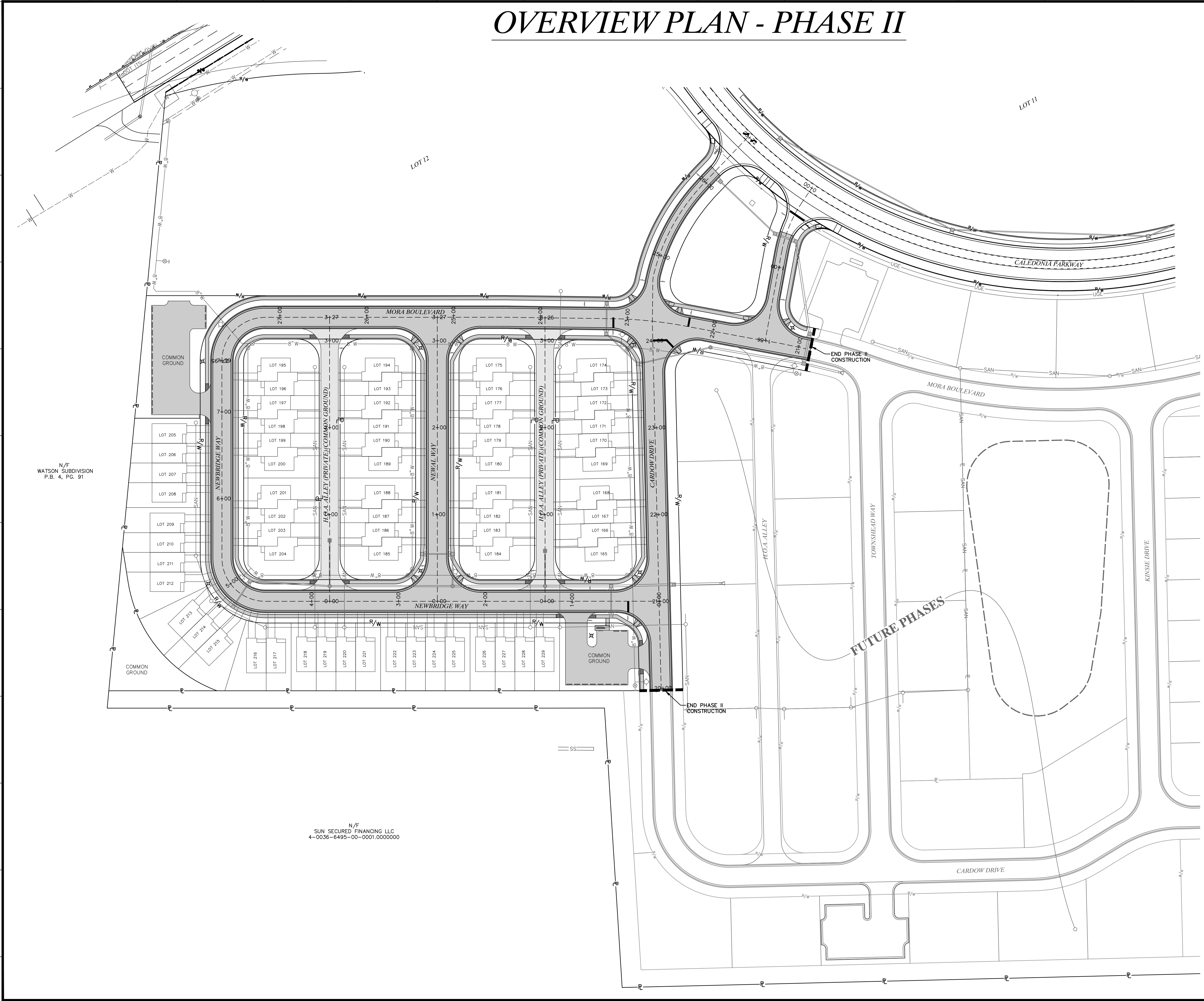


THE STREETS OF CALEDONIA  
PHASE II RESIDENTIAL  
O'FALLON, MISSOURI

DATE	BY	APPROVED BY
JAN. 13, 2021	JMM	ERR

OWNER/DEVELOPER:  
DD LAND DEVELOPMENT, LLC  
10407 BAUR BLVD, SUITE B  
ST. LOUIS, MO 63132

**C1.02**



Drawing name: E:\17-6821 - 260 Acre Tract along Hwy 40, O'Fallon, MO\AutoCad Drawings\6821 - Plan Sheets\Construction Drawings\PH2 Residential Plans\02\_Overview Plan Phase 2.dwg Tab: OVERVIEW PLAN PH2 Plotted on: Jan 13, 2021 - 11:15am Plotted by: tschow

N/F  
WATSON SUBDIVISION  
P.B. 4, PG. 91

N/F  
SUN SECURED FINANCING LLC  
4-0036-6495-00-0001.0000000