WARPING DETAILS - PHASE II

JANUARY, 2021

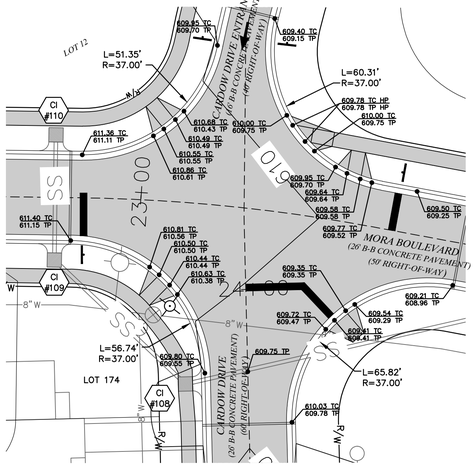

CARDOW DRIVE ENTRANCE AT MORA BOULEVARD
WARPING DETAIL

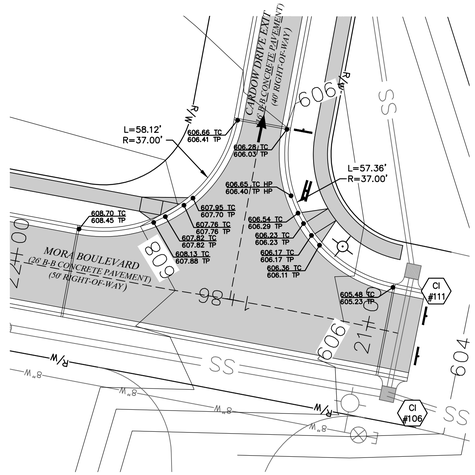

CARDOW DRIVE EXIT AT MORA BOULEVARD
WARPING DETAIL

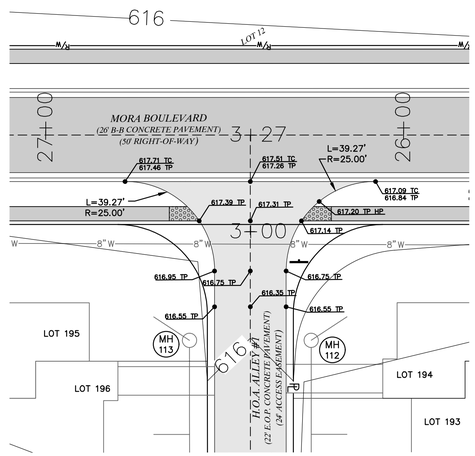

H.O.A. ALLEY #1 AT MORA BOULEVARD
WARPING DETAIL

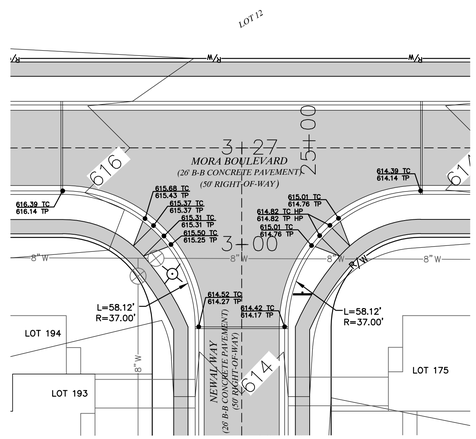

NEWAL WAY AT MORA BOULEVARD
WARPING DETAIL

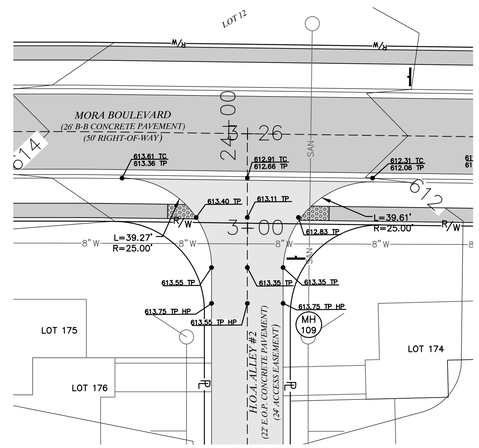

H.O.A. ALLEY #2 AT MORA BOULEVARD
WARPING DETAIL

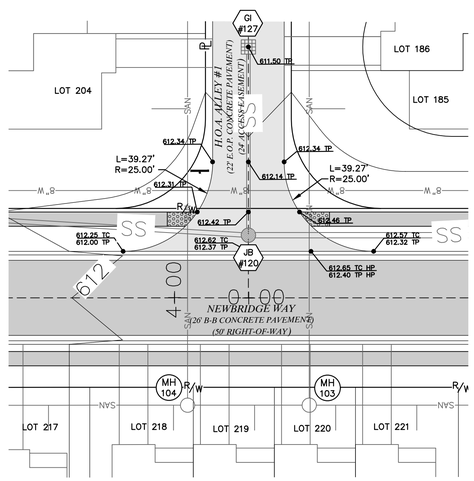

H.O.A. ALLEY #1 AT NEWBRIDGE WAY
WARPING DETAIL

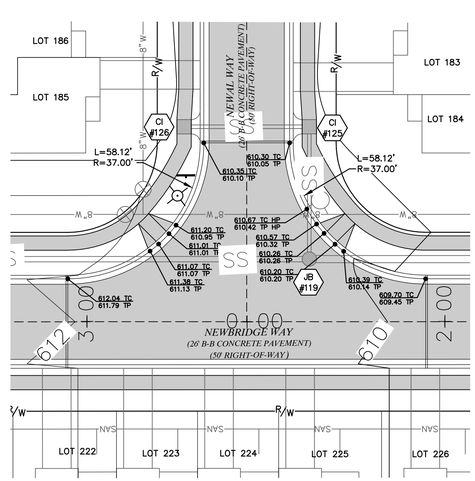

NEWAL WAY AT NEWBRIDGE WAY
WARPING DETAIL

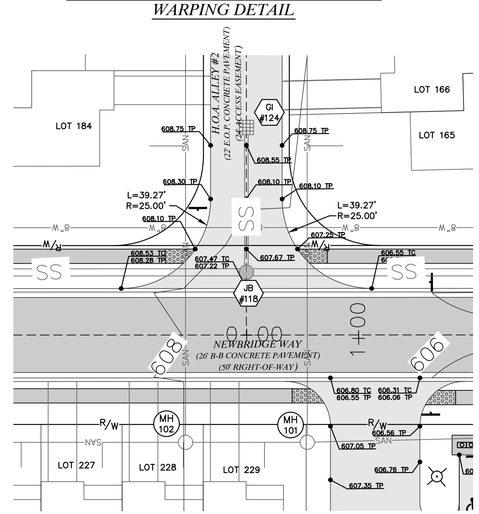

H.O.A. ALLEY #2 AT NEWBRIDGE WAY
WARPING DETAIL

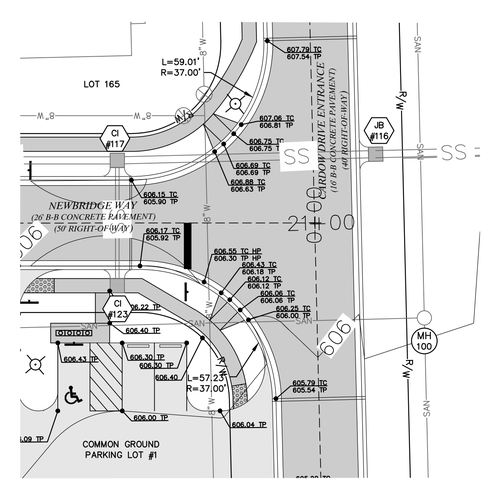

NEWBRIDGE WAY AT CARDOW DRIVE
WARPING DETAIL

OWNER/DEVELOPER:
DD LAND DEVELOPMENT, LLC
10407 BAUR BLVD. SUITE B
ST. LOUIS, MO 63132

636-584-0540 (tel.)
636-584-0512 (fax)
mail@cochranengineering.com
530A E. Independence Dr.
Union, Missouri 63084
COCHRAN
• Civil Engineering
• Land Surveying
• Architecture
• Site Development
• General Consulting
• Master Planning
Missouri State Certificate of Authority Numbers:
Survey : 000380
Engineering : 001655
Architecture: 2002014240

Three working days prior to the start of any excavation on this site, contractor shall call Missouri One Call for utility location information.

All OSHA rules & regulations applicable to safety of the work shall be strictly followed (ie. Trenching, Blasting, etc.)

STATE OF MISSOURI
ELLIOTT R. REED
NUMBER PE-2006002845
PROFESSIONAL ENGINEER

THE STREETS OF CALEDONIA
PHASE II RESIDENTIAL
O'FALLON, MISSOURI

DATE:	REVISION:	DRN. BY:	APPD. BY:

WARPING DETAILS - PHASE II

DRN. BY: JMM
APPD. BY: ERR
DATE: JAN. 13, 2021
SCALE: 1" = 20'
PROJ. NO: 17-6821
DWG. NO: C13.0

Drawing name: F:\17-6821 - 260 Acre Tract along Hwy 40, O'Fallon, MO\AutoCad Drawings\6821 - Plan Sheets\Construction Drawings\PH2 Residential Plans\31_Warping Details Phase 2.dwg Tab: WARPING DETAILS PH2 Plotted on: Feb 16, 2021 - 12:45pm Plotted by: tschowe