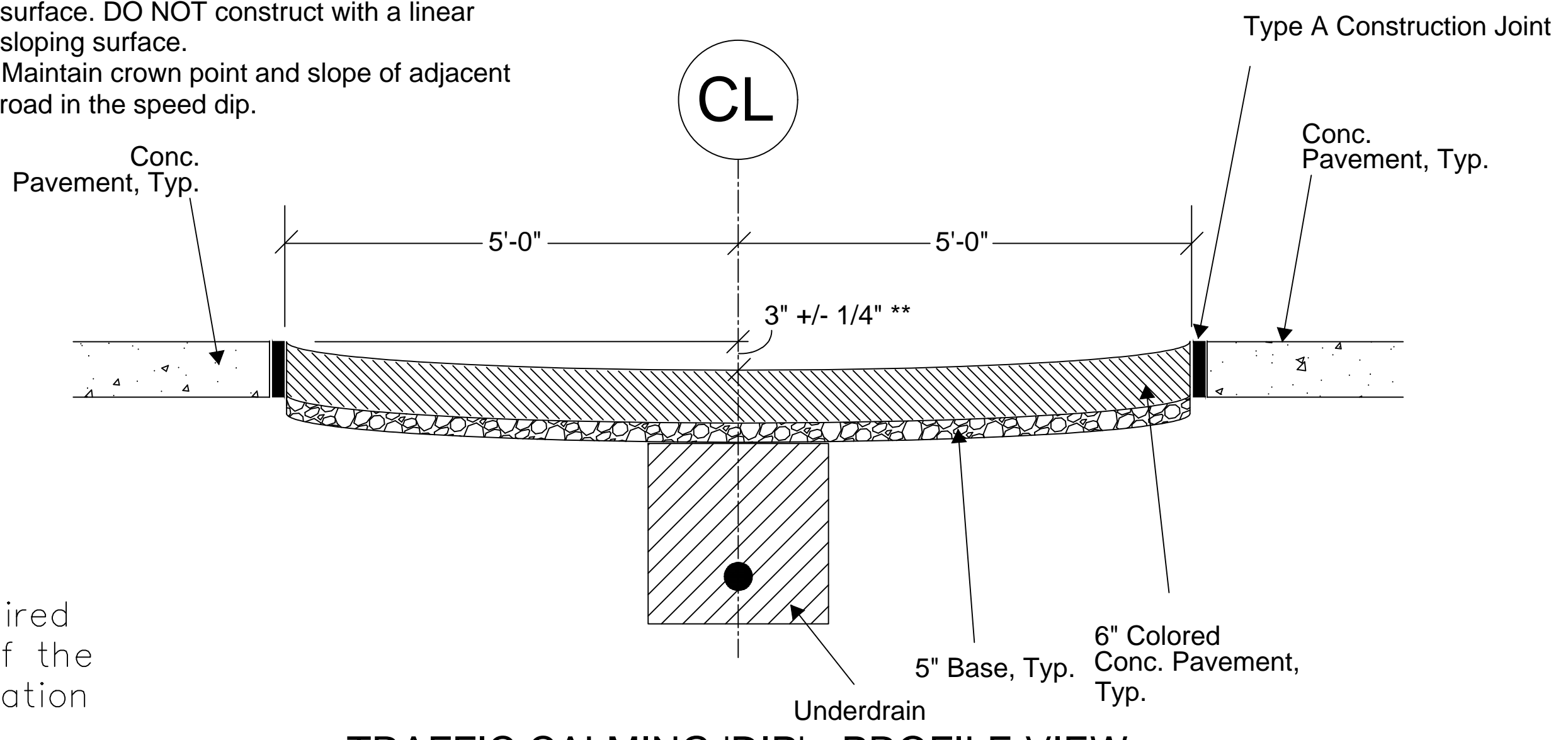


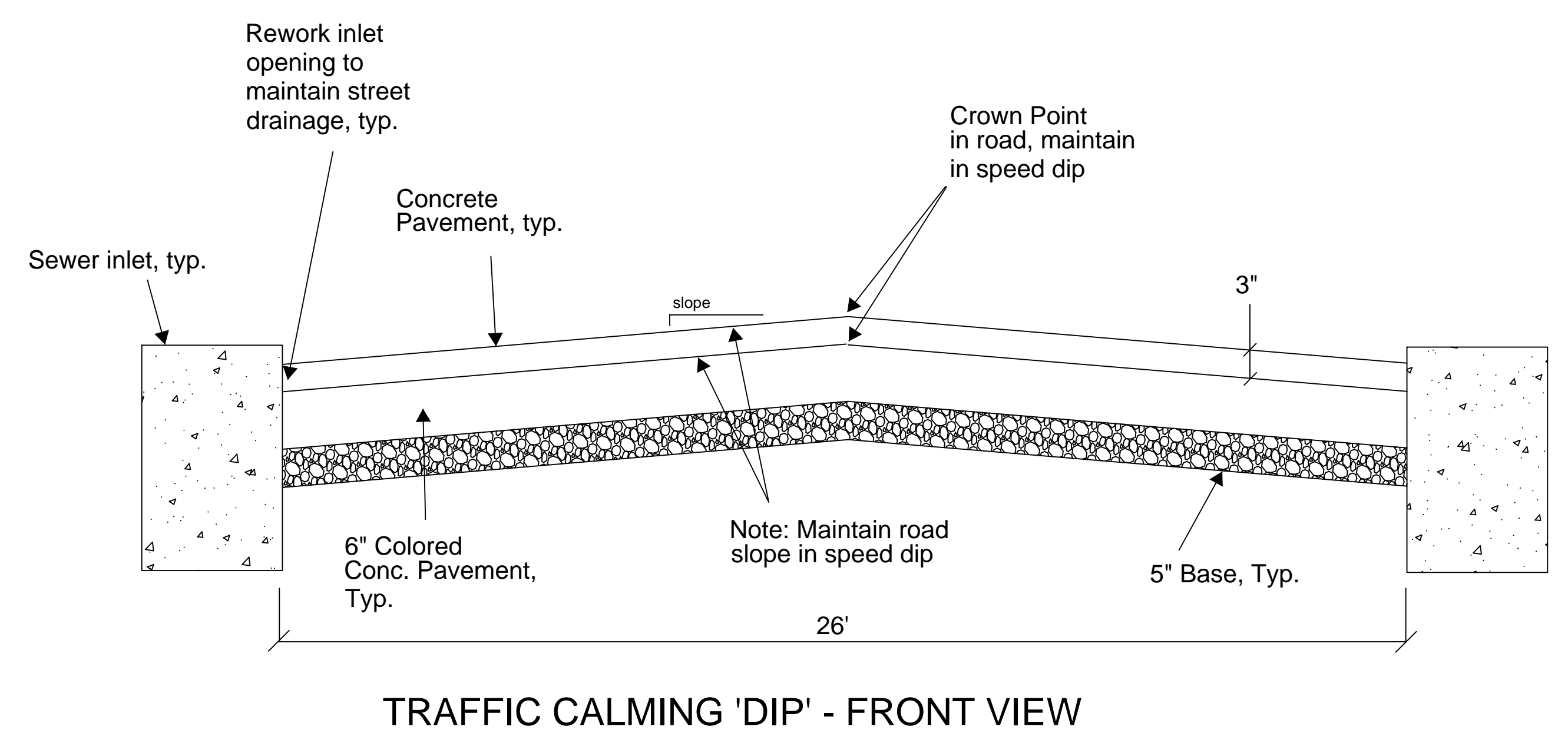
Drawing name: F:\17-6821 - 260 Acre Tract along Hwy 40, O'Fallon, MO\AutoCAD Drawings\6821 - Plan Sheets\Construction Drawings\PH3 Residential Plans\45_Detail Sheet - Phase 3.dwg Tab: C14.12 Plotted on: May 25, 2021 - 2:58pm Plotted by: jmeyer

**** NOTE **** - 3" depression in concrete is a concave surface. DO NOT construct with a linear sloping surface.
 - Maintain crown point and slope of adjacent road in the speed dip.



'DIP' signs required on each side of the road at dip location

TRAFFIC CALMING 'DIP' - PROFILE VIEW



TRAFFIC CALMING 'DIP' - FRONT VIEW

636-594-0540 (tel.)
 636-594-0512 (fax)
 mail@ochran.com


UCHRAN

- Civil Engineering
- Land Surveying
- Architecture
- Site Development
- General Consulting
- Master Planning

530A E. Independence Dr.
 Union, Missouri 63084

Missouri State Certificate of Authority Numbers:
 Survey: 000380
 Engineering: 001655
 Architecture: 2002014240

Three working days prior to the start of any excavation call 1-800-455-8715 for utility location information.
 All OSHA rules & regulations and state regulations apply. Construction required by these plans shall be strictly followed (ie. trenching, blasting, etc.)



THE STREETS OF CALEDONIA
PHASE 3 RESIDENTIAL
O'FALLON, MISSOURI

DATE	BY	APP'D. BY
	JMM	ERR
DATE:	MAY 25, 2021	
SCALE:	NO SCALE	
PROJ. NO.:	17-6821	
DWG. NO.:	C14.12	

OWNER/DEVELOPER:
 DD LAND DEVELOPMENT, LLC
 10407 BAUR BLVD, SUITE B
 ST. LOUIS, MO 63132