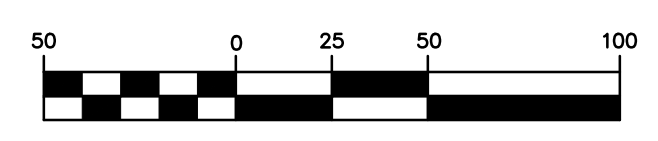


STREET LIGHTING PLAN - PHASE 4



MAY, 2022

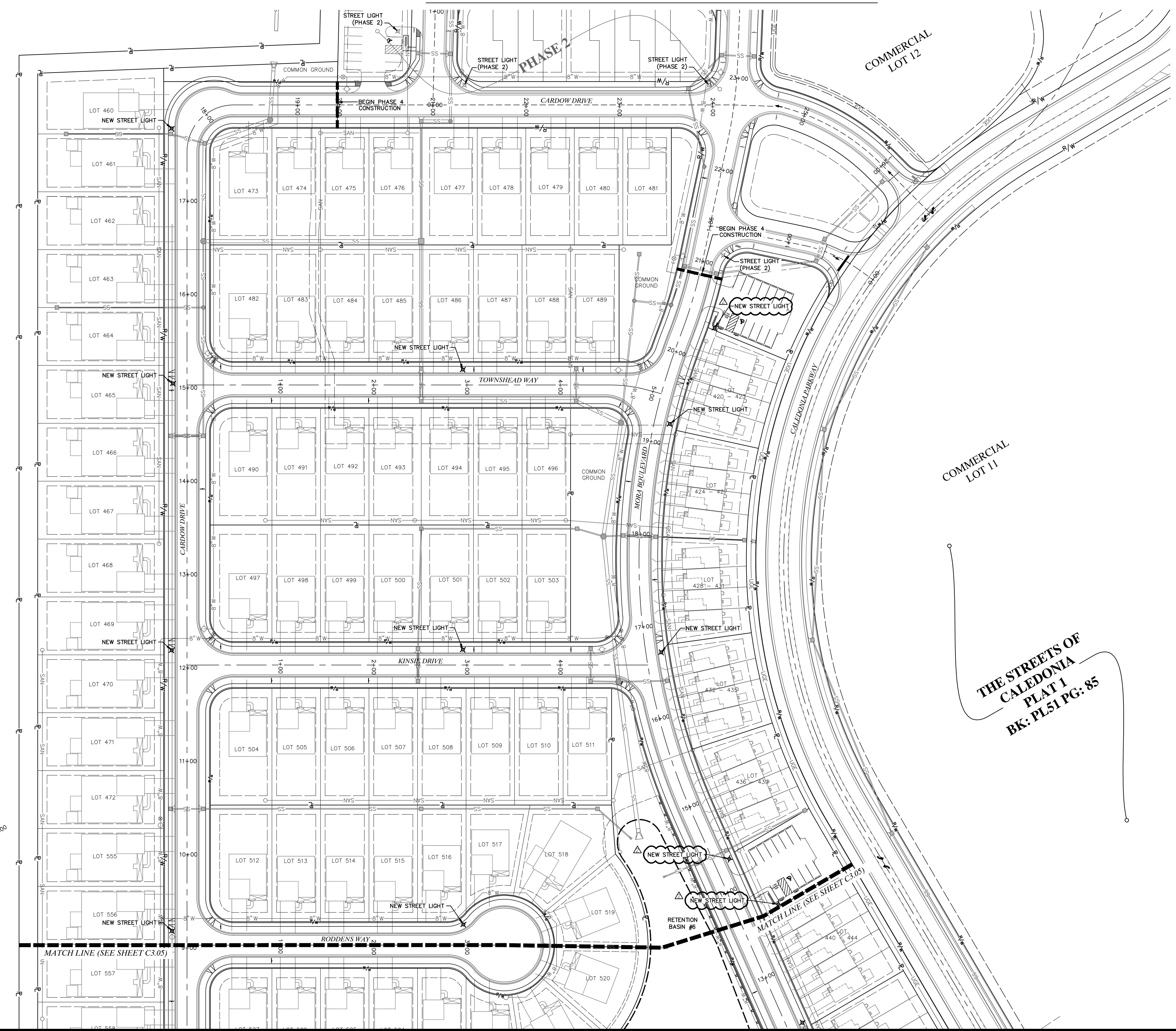
LEGEND

EXISTING	PROPOSED

CUIVRE RIVER WILL INSTALL ALL CONDUIT, PRIMARY & SECONDARY WIRING AND STREET LIGHTS.

Drawing name: F:\17-6821 - 860 Acre Tract along Hwy 40, O'Fallon, MO\AutoCad Drawings\6821 - Plan Sheets\Construction Drawings\PH4 Residential Plans\06_Street Lighting Plan Phase 4.dwg Tab: STREET LIGHTING PLAN PH4-1 Plotted on: Jun 22, 2022 - 1:01pm Plotted by: jmeyer

N/F
ROLLING WOODS LTD
4-0036-0297-00-0000-3150000



THE STREETS OF CALEDONIA
PLAT 1
BK: PL51 PG: 85

636-584-0540 (tel.)
636-584-0512 (fax)
mailto:ochran@ochran.com
530A E. Independence Dr.
Union, Missouri 63084


UCHRAN

- Civil Engineering
- Land Surveying
- Architecture
- Site Development
- General Consulting
- Master Planning

Missouri State Certificate of Authority Numbers:
Survey: 000380
Engineering: 001655
Architecture: 2002104240

Three working days prior to the start of any excavation call 1-800-463-ARTE for utility location information.

All OSHA rules & regulations and state & local codes of construction required by these plans shall be strictly followed (ie. trenching, blasting, etc.)



THE STREETS OF CALEDONIA
PHASE 4 RESIDENTIAL
O'FALLON, MISSOURI

STREET LIGHTING PLAN - PHASE 4

DATE	BY	APP'D BY	REVISION
06-22-22	JMM	ERR	CITY COMMENTS

DATE: MAY 09, 2022
SCALE: 1" = 50'
PROJ NO: 17-6821
SHEET NO: C3.04

OWNER/DEVELOPER:
DD LAND DEVELOPMENT, LLC
10407 BAUR BLVD, SUITE B
ST. LOUIS, MO 63132