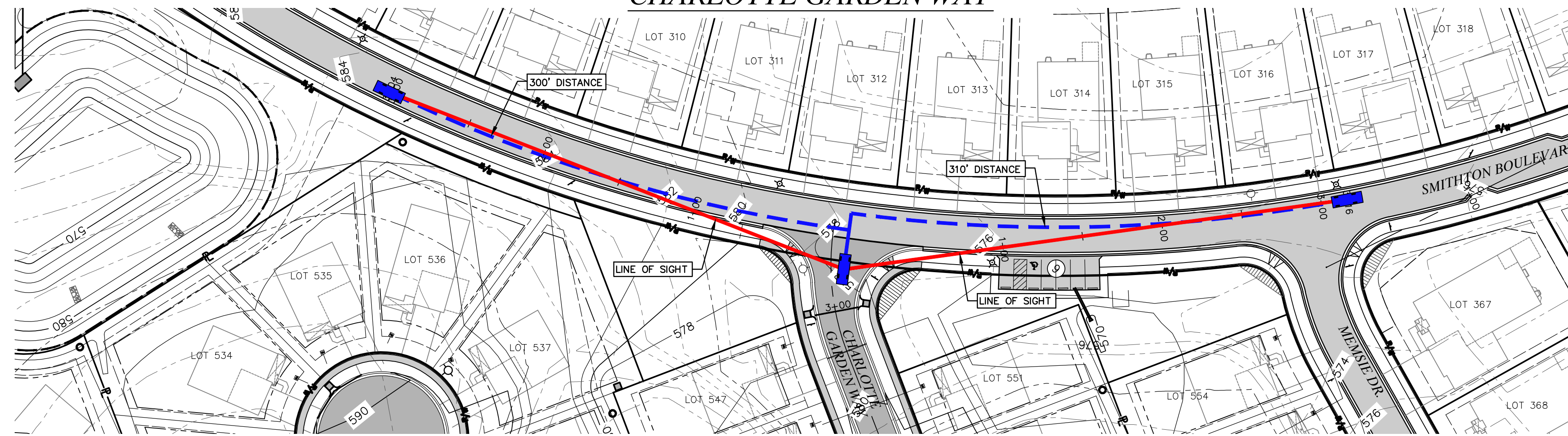
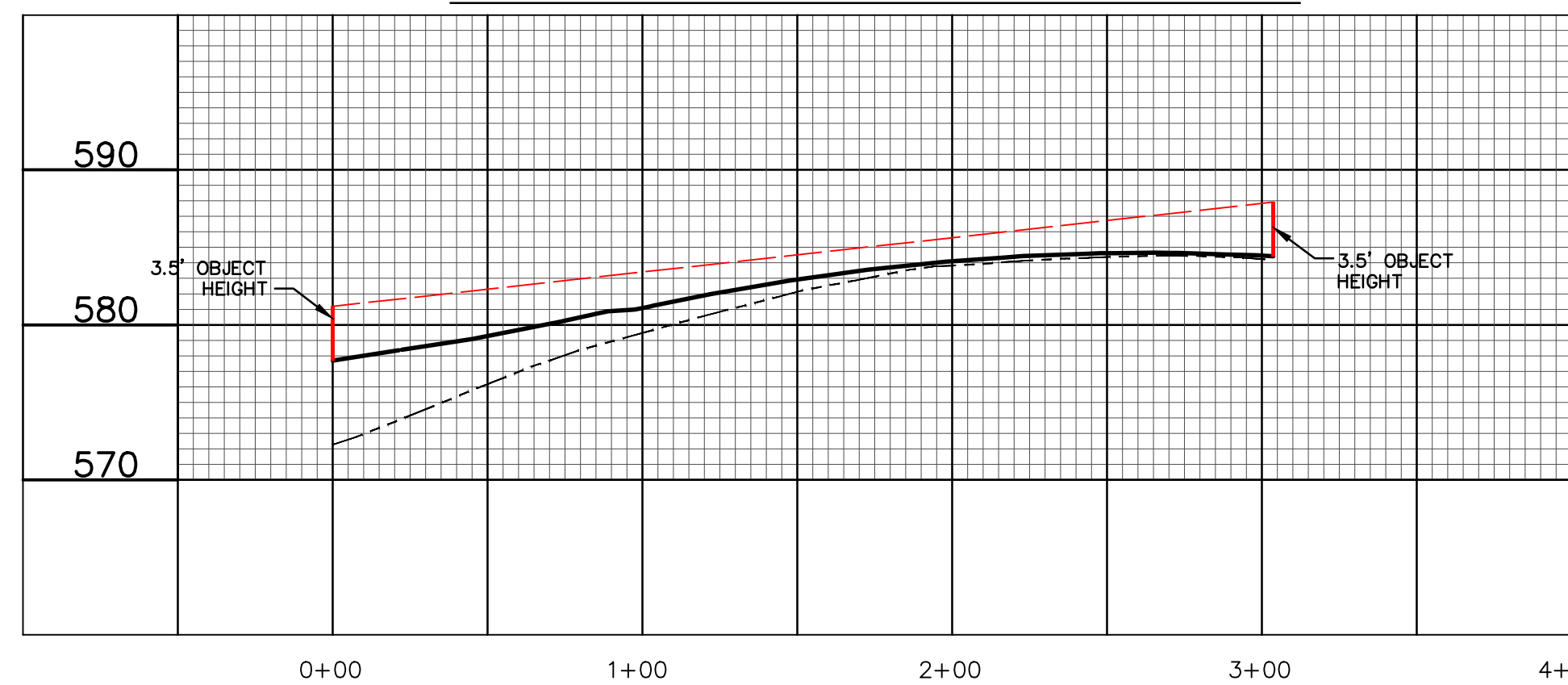


# SIGHT DISTANCE PLAN & PROFILES

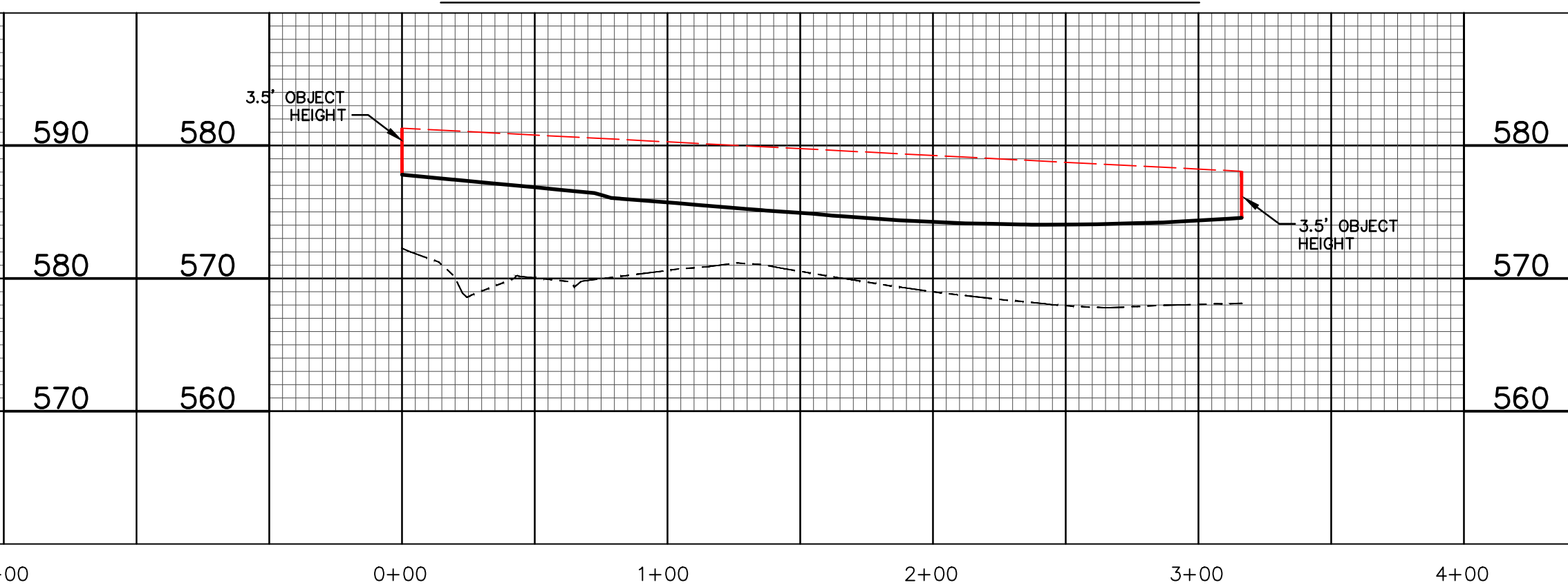
## CHARLOTTE GARDEN WAY



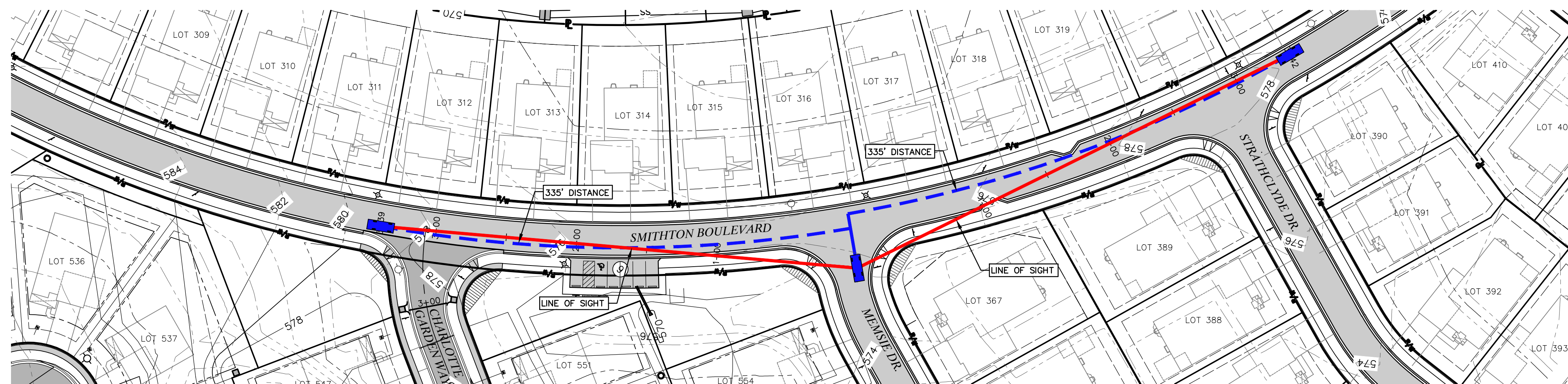
### CHARLOTTE GARDEN WAY LEFT



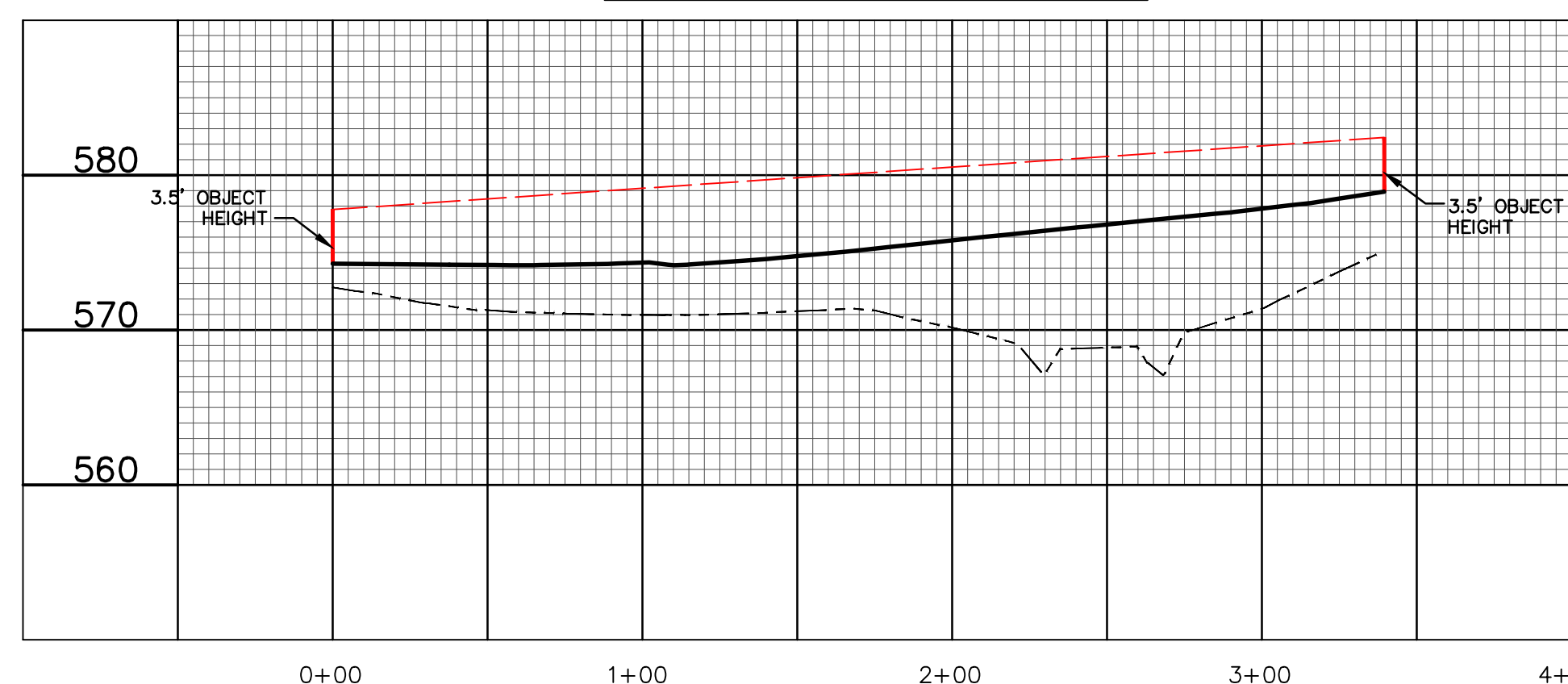
### CHARLOTTE GARDEN WAY RIGHT



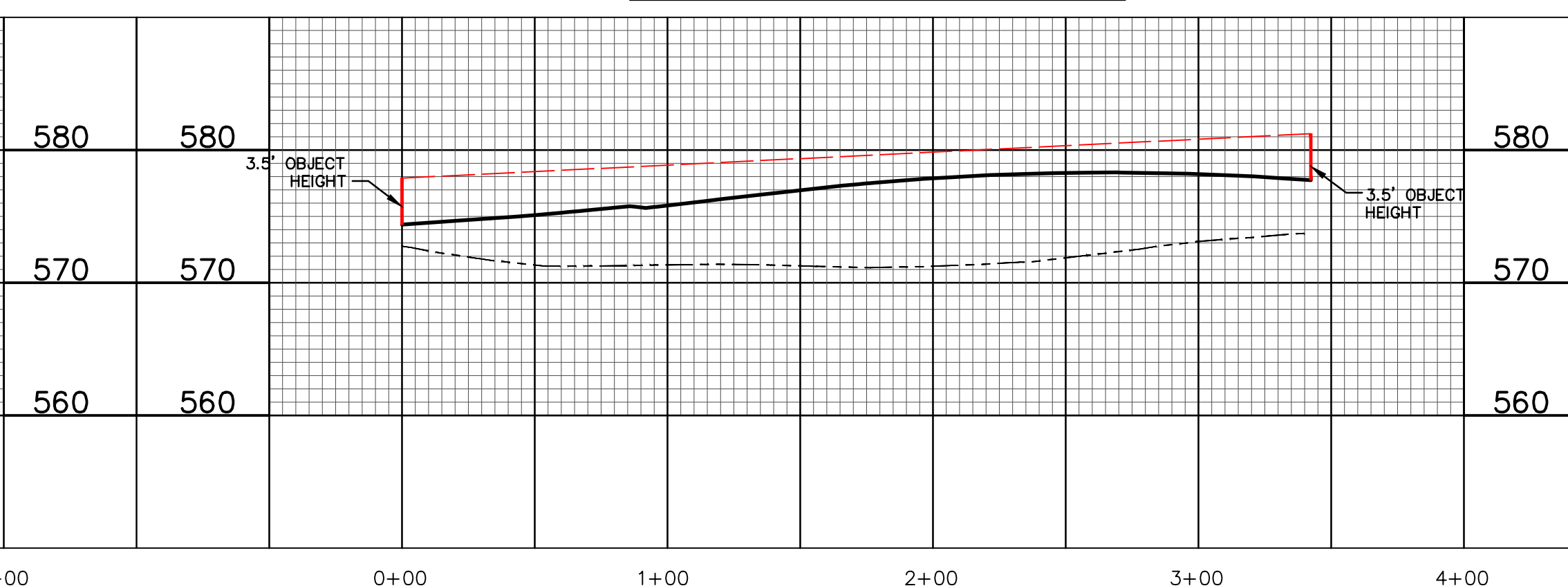
## MEMSIE DRIVE



### MEMSIE DRIVE LEFT



### MEMSIE DRIVE RIGHT




636-584-0540 (tel.)  
636-584-0512 (fax)  
mail@ochran.com



530A E. Independence Dr.  
Union, Missouri 63084

Missouri State Certificate  
of Authority Numbers:  
Survey : 000380  
Engineering : 001655  
Architecture : 2002014240



THE STREETS OF CALEDONIA  
PHASE 4 RESIDENTIAL  
O'FALLON, MISSOURI

| DATE         | BY  | APPROVED BY |
|--------------|-----|-------------|
| MAY 09, 2022 | JMM | ERR         |

OWNER/DEVELOPER:  
DD LAND DEVELOPMENT, LLC  
10407 BAUR BLVD, SUITE B  
ST. LOUIS, MO 63132

**C3.08**

Drawing name: F:\17-6821 - 260 Acre Tract along Hwy 40, O'Fallon, MO\AutoCad Drawings\6821 - Plan Sheets\Construction Drawings\PH4 Residential Plans\08\_Sight Distance Plan Phase 4.dwg Plotted on: May 08, 2022 - 8:06am Plotted by: jmyer