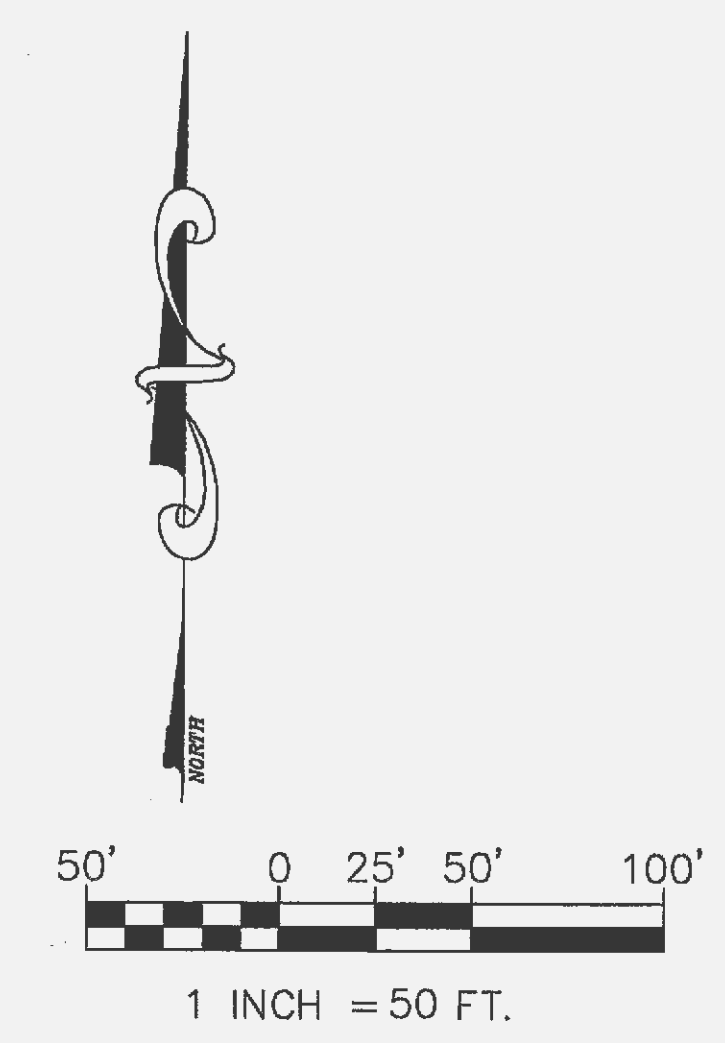
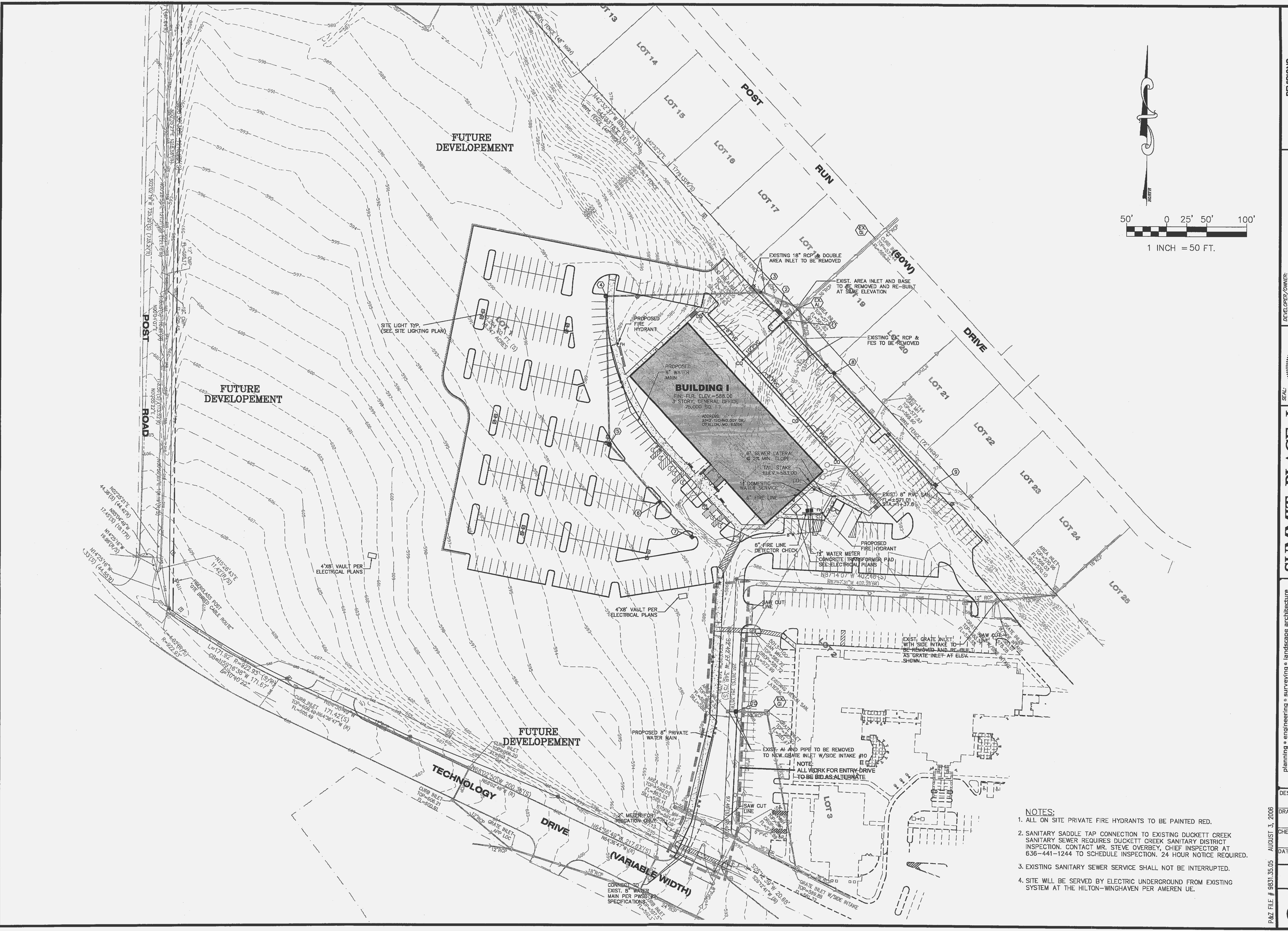


LAST UTILITY PLAN  
 DATE: NOV 17, 2007 - 5:53am  
 DRAWING: S:\085\085\06\123\123.dwg O:\plan\_C5.0\_utility\_dplan.dwg



- NOTES:**
- ALL ON SITE PRIVATE FIRE HYDRANTS TO BE PAINTED RED.
  - SANITARY SADDLE TAP CONNECTION TO EXISTING DUCKETT CREEK SANITARY SEWER REQUIRES DUCKETT CREEK SANITARY DISTRICT INSPECTION. CONTACT MR. STEVE OVERBEY, CHIEF INSPECTOR AT 636-441-1244 TO SCHEDULE INSPECTION. 24 HOUR NOTICE REQUIRED.
  - EXISTING SANITARY SEWER SERVICE SHALL NOT BE INTERRUPTED.
  - SITE WILL BE SERVED BY ELECTRIC UNDERGROUND FROM EXISTING SYSTEM AT THE HILTON-WINGHAVEN PER AMEREN UE.

**Go!**  
 and ASSOCIATES  
 INCORPORATED

planning • engineering • surveying • landscape architecture


10777 sunset office dr. suite 10  
 saint louis, missouri 63127  
 p: 314 984 9887 f: 314 984 0587

DESIGNED BY: BC  
 DRAWN BY: LM  
 CHECKED BY: JTR

DATE: 08/23/2006  
 Job Number: 06-123  
 Sheet Number: C5.0

**SUMMIT PLACE I**  
 TECHNOLOGY DRIVE AND POST ROAD  
 OF FALLO, MISSOURI

UTILITY PLAN



DEVELOPER/OWNER:  
**McEAGLE PROPERTIES, L.L.C.**  
 1001 BOARDWALK SPRINGS PLACE  
 OF FALLO, MO 63366  
 (636) 567-9300

**REVISIONS**

DATE	DESCRIPTION
9/19/06	DUCKETT CREEK & PWSB 12
10/19/06	DUCKETT CREEK & PWSB 12
11/2/06	CITY OF FALLO REVISIONS
11/29/06	COORDINATION WITH ELECTRICAL PLANS
11/29/06	CITY OF FALLO REVISIONS
11/29/06	UNCHANGED ARCH REVIEW BEYOND COMMENTS
12/07/06	CITY OF FALLO REVISIONS