

**GENERAL NOTES**

- BOUNDARY AND TOPOGRAPHIC SURVEY BY COLE AND ASSOCIATES.
- ALL UTILITIES SHOWN HAVE BEEN LOCATED BY SURVEY AND RECORD INFORMATION. THEIR LOCATION SHOULD BE CONSIDERED APPROXIMATE. THE CONTRACTOR HAS THE RESPONSIBILITY TO NOTIFY ALL UTILITY COMPANIES, PRIOR TO CONSTRUCTION, TO HAVE EXISTING UTILITIES FIELD LOCATED.
- NO GRADE SHALL EXCEED 3:1 SLOPE.
- ALL SLOPES TO BE STABILIZED IMMEDIATELY AFTER GRADING.
- ALL UTILITIES SERVING SITE ARE UNDERGROUND.
- ALL EXTERNAL UTILITY EQUIPMENT SHALL BE SCREENED.
- HANDICAP STALL LOCATIONS ARE TO BE DETERMINED AND COORDINATED WITH THE CITY OF O'FALLON.
- DEVELOPER MUST SUPPLY CITY CONSTRUCTION INSPECTORS WITH SOILS REPORTS PRIOR TO OR DURING SITE SOIL TESTING.
- ALL LOW PLACES WHETHER ON-SITE OR OFF-SITE SHOULD BE GRADED TO ALLOW DRAINAGE. THIS CAN BE ACCOMPLISHED WITH TEMPORARY DITCHES. ANY OFF-SITE DRAINAGE EASEMENTS WILL BE ACQUIRED BEFORE GRADING BEGINS.
- CONTRACTOR REQUIRED TO GRADE SITE WITHIN 0.10 FT OF PROPOSED GRADES.
- THE CONTRACTOR SHALL ASSUME COMPLETE RESPONSIBILITY FOR CONTROLLING ALL SILTATION AND EROSION OF THE PROJECT AREA. THE CONTRACTOR SHALL USE WHATEVER MEANS NECESSARY TO CONTROL EROSION AND SILTATION INCLUDING, BUT NOT LIMITED TO, STAKED STRAW BALES AND/OR SILTATION FABRIC FENCES (POSSIBLE METHODS OF CONTROL ARE DETAILED IN THE PLAN). CONTROL SHALL COMMENCE WITH GRADING AND BE MAINTAINED THROUGHOUT THE PROJECT UNTIL ACCEPTANCE OF THE WORK BY THE OWNER AND/OR THE CITY OF O'FALLON AND/OR MCOOT. THE CONTRACTOR'S RESPONSIBILITIES INCLUDE ALL DESIGN AND IMPLEMENTATION AS REQUIRED TO PREVENT EROSION AND THE DEPOSITING OF SILT. THE OWNER AND/OR THE CITY OF O'FALLON AND/OR MCOOT MAY AT THEIR OPTION DIRECT THE CONTRACTOR IN HIS METHODS AS DEEMED FIT TO PROTECT PROPERTY AND IMPROVEMENTS. ANY DEPOSITING OF SILT OR MUD ON NEW OR EXISTING PAVEMENT SHALL BE REMOVED IMMEDIATELY. ANY DEPOSITING OF SILTS OR MUD IN NEW OR EXISTING STORM SEWERS OR SWALES SHALL BE REMOVED AFTER EACH RAIN AND AFFECTED AREAS CLEANED TO THE SATISFACTION OF THE OWNER AND/OR THE CITY OF O'FALLON AND/OR MCOOT.
- ALL FILL PLACED UNDER PROPOSED STORM AND SANITARY SEWER, PROPOSED ROADS, AND/OR PAVED AREAS SHALL BE COMPACTED TO 90% OF THE MAXIMUM DENSITY AS DETERMINED BY THE MODIFIED AASHTO T-99 COMPACTION TEST OR 95% OF MAXIMUM DENSITY AS DETERMINED BY THE STANDARD PROCTOR TEST AASHTO T-99. ALL FILL PLACED IN PROPOSED ROADS SHALL BE COMPACTED FROM THE BOTTOM OF THE FILL UP. ALL TESTS SHALL BE VERIFIED BY A SOILS ENGINEER CONCURRENT WITH GRADING AND BACKFILLING OPERATIONS. NOTE THAT THE MOISTURE CONTENT OF THE SOIL IN FILL AREAS IS TO CORRESPOND TO THE COMPACTIVE EFFORT AS DEFINED BY THE STANDARD OR MODIFIED PROCTOR TEST. OPTIMUM MOISTURE CONTENT SHALL BE DETERMINED USING THE SAME TEST THAT WAS USED FOR COMPACTION. SOIL COMPACTION CURVES SHALL BE SUBMITTED TO THE CITY OF O'FALLON PRIOR TO THE PLACEMENT OF FILL. PROOF ROLLING MAY BE REQUIRED TO VERIFY SOIL STABILITY AT THE DISCRETION OF THE CITY OF O'FALLON.

**EARTHWORK NOTES**

BULK CUT= 26,831 ± CUBIC YARDS

BULK FILL= 10,092 ± CUBIC YARDS

ALL CONTOURS SHOWN TO FINAL GRADE. CONTOURS SHOWN IN PROPOSED PAVEMENT AREA AND BUILDING SLAB CONTRACTOR TO ASSUME 12" FOR PAVEMENT THICKNESS AND GRADE ACCORDINGLY FOR SUBGRADE CONDITIONS. 15% SHRINKAGE FACTOR WAS APPLIED.

THE ENGINEER HAS CALCULATED THE ABOVE QUANTITIES OF EARTHWORK TO BE REGARDED AS AN ESTIMATE OF THE BULK MOVEMENT OR REDISTRIBUTION OF SOILS ON THIS PROJECT. AS AN ESTIMATE, THESE QUANTITIES ARE INTENDED FOR GENERAL USE, AND THE ENGINEER ASSUMES NO LIABILITY FOR COST OVERRUNS DUE TO EXCESS EXCAVATED MATERIALS OR SHORTAGES OF

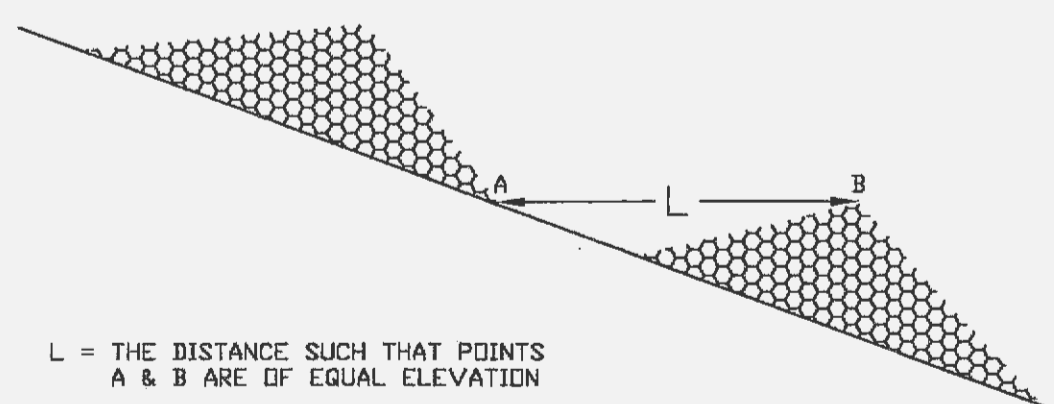
THE QUANTITIES ESTIMATED FOR EACH OF THE IMPROVEMENT ITEMS LISTED ABOVE ARE BASED UPON THE HORIZONTAL AND VERTICAL LOCATION OF THE IMPROVEMENTS AS PROPOSED ON THE SITE ENGINEERING PLANS PREPARED BY STOCK AND ASSOCIATES CONSULTING ENGINEERS.

THE ENGINEER'S EARTHWORK ESTIMATE DOES NOT INCLUDE ANY OF THE FOLLOWING ITEMS REQUIRING EARTHWORK THAT MAY BE NECESSARY FOR COMPLETION OF THE PROJECT: MISCELLANEOUS UNDERGROUND CONDUITS, INCLUDING SEWER LINES AND WATER MAINS LESS THAN TWENTY-FOUR INCHES IN DIAMETER, STANDARD MANHOLES, PROCESS OR TRANSFER PIPING, ELECTRICAL OR TELEPHONE CONDUITS; BASES FOR LIGHT STANDARDS; BUILDING FOOTINGS AND FOUNDATIONS, ETC.

THE ENGINEER ASSUMES NO RESPONSIBILITY FOR THE ACTUAL SIZE OF THE FIELD EXCAVATIONS MADE FOR THE INSTALLATION OF UNDERGROUND STRUCTURES, AND AS SUCH, THE ACTUAL QUANTITIES OF EARTHWORK FROM SUCH ITEMS MAY VARY FROM THE ESTIMATE SHOWN ABOVE.

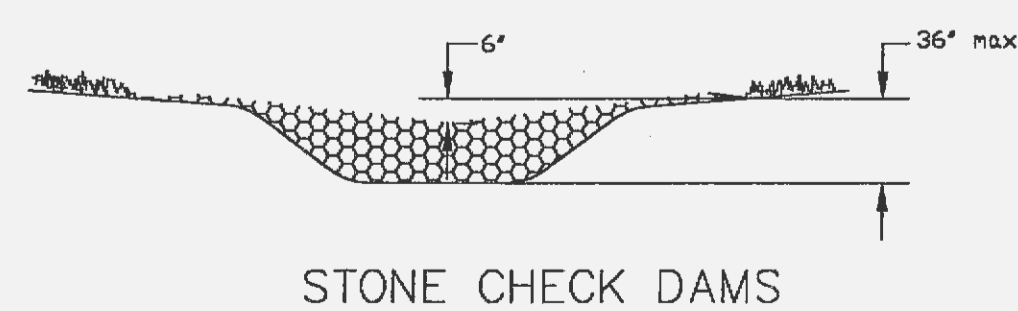
THE ENGINEER ASSUMES NO RESPONSIBILITY FOR COSTS INCURRED DUE TO UNSUITABLE MATERIAL WHICH MUST BE REMOVED FROM SITE.

THE ABOVE QUANTITIES ARE AN ESTIMATE AND SHOULD BE CONSIDERED AS SUCH. IT IS THE GRADING CONTRACTOR'S RESPONSIBILITY TO PREPARE A QUANTITY TAKEOFF AND NOTE ANY DISCREPANCIES TO THE ENGINEER.



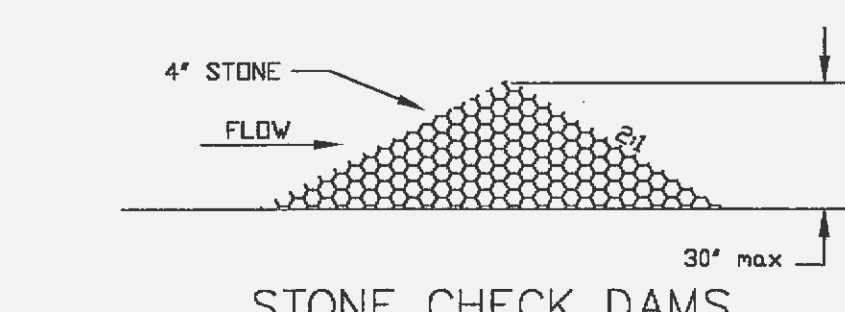
**SPACING BETWEEN CHECK DAMS**

N.T.S.



**STONE CHECK DAMS**

N.T.S.



**STONE CHECK DAMS**

N.T.S.

**SILTATION CONTROL SPECIFICATIONS**

**SILTATION CONTROL GENERAL NOTES**

- INSTALLATION OF ALL PERIMETER SEDIMENT CONTROL SHALL BE IMPLEMENTED AS THE FIRST STEP OF GRADING AND WITHIN SEVEN (7) DAYS OF GRUBBING THE SITE.
- INSPECTION OF SILTATION CONTROL DEVICES SHALL TAKE PLACE EVERY SEVEN DAYS AND WITHIN 24 HOURS OF ANY 0.5"/24 HOUR RAIN EVENT OR GREATER. ANY SILTATION CONTROL IN NEED OF REPAIR SHALL OCCUR IMMEDIATELY.
- ALL SLOPES OR DRAINAGE CHANNELS, ONCE CONSTRUCTED TO FINAL GRADE, SHALL BE SEEDED AND MULCHED PER SPECIFICATIONS WITHIN SEVEN (7) DAYS.
- SILT FENCES SHALL BE INSTALLED IMMEDIATELY AROUND EACH STORM SEWER STRUCTURE ONCE FINAL CONSTRUCTION OF EACH INDIVIDUAL STRUCTURE IS COMPLETE.
- ALL SILTATION CONTROL DEVICES SHALL REMAIN IN PLACE UNTIL UPSLOPE AREAS HAVE BEEN PERMANENTLY STABILIZED.
- NO GRADED AREA IS TO REMAIN BARE FOR OVER 6 MONTHS WITHOUT BEING SEEDED & MULCHED.

**SILTATION CONTROL SCHEDULE IMPLEMENTATION**

- PERIMETER SILTATION CONTROL AND CONSTRUCTION ENTRANCES TO BE INSTALLED.
- BEGIN PLACING AGGREGATE BASE IN PARKING AREAS ONCE AREA HAS REACHED FINAL GRADE TO PREVENT EROSION.
- PLACE SILT FENCE AROUND EACH STORM SEWER STRUCTURE AS IT IS COMPLETED.
- IMMEDIATELY SEED AREAS UPON REACHING FINAL GRADE THAT ARE TO BE PERMANENTLY SEEDED.

**TEMPORARY ACCESS ROADS AND PARKING AREAS SPECIFICATIONS**

- TEMPORARY ROADS SHALL FOLLOW THE CONTOUR OF THE NATURAL TERRAIN TO THE EXTENT POSSIBLE. SLOPES SHOULD NOT EXCEED 10 PERCENT.
- GRADES SHOULD BE SUFFICIENT TO PROVIDE DRAINAGE, BUT SHOULD NOT EXCEED 4 PERCENT.
- ROADBEDS SHALL BE AT LEAST 24 FEET WIDE.
- ALL CUTS AND FILLS SHALL BE 3:1 OR FLATTER TO THE EXTENT POSSIBLE.
- DRAINAGE DITCHES SHALL BE PROVIDED AS NEEDED.
- THE ROADBED OR PARKING SURFACE SHALL BE CLEARED OF ALL VEGETATION, ROOTS AND OTHER OBJECTIONABLE MATERIAL.
- AN 8-INCH COURSE OF 2" MINUS AGGREGATE SHALL BE APPLIED IMMEDIATELY AFTER GRADING OR THE COMPLETION OF UTILITY INSTALLATION WITHIN THE RIGHT-OF-WAY. FILTER FABRIC (MIRAFI 500X) MAY BE APPLIED TO THE ROADBED FOR ADDITIONAL STABILITY IN ACCORDANCE WITH FABRIC MANUFACTURER'S SPECIFICATIONS.

**OFFSITE AREAS: VEGETATION**

ALL ROADSIDE DITCHES, CUTS, FILLS AND DISTURBED AREAS ADJACENT TO PARKING AREAS AND ROADS SHALL BE STABILIZED WITH APPROPRIATE TEMPORARY OR PERMANENT VEGETATION ACCORDING TO THE APPLICABLE STANDARDS AND SPECIFICATIONS.

**ONSITE:**

STABILIZED WITH APPROPRIATE TEMPORARY OR PERMANENT VEGETATION ACCORDING TO THE APPLICABLE STANDARDS AND SPECIFICATIONS.

**SEEDING RATES**

**PERMANENT:**

TALL FESCUE - 30 LBS./AC.  
SMOOTH BROME - 20 LBS./AC.  
COMBINED: FESCUE @ 15 LBS./AC. AND BROME @ 10 LBS./AC.

**TEMPORARY:**

WHEAT OR RYE - 150 LBS./AC. (3.5 LBS. PER SQUARE FOOT)  
OATS - 120 LBS./AC. (2.75 LBS. PER SQUARE FOOT)

**SEEDING PERIODS:**

FESCUE OR BROME - MARCH 1 TO JUNE 1  
WHEAT OR RYE - MARCH 15 TO NOVEMBER 1  
OATS - MARCH 15 TO SEPTEMBER 15

**MULCH RATES:**

100 LBS. PER 1,000 SQ. FEET (4,356 LBS. PER ACRE)

**FERTILIZER RATES:**

NITROGEN 30 LBS./AC.  
PHOSPHATE 30 LBS./AC.  
POTASSIUM 30 LBS./AC.  
LIME 600 LBS./AC. ENM\*

\* ENM = EFFECTIVE NUTRIENTIZING MATERIAL AS PER STATE EVALUATION OF QUARRIED ROCK.

**MAINTENANCE**

SEEDED AREAS ADJACENT TO THE ROADS AND PARKING AREAS SHOULD BE CHECKED PERIODICALLY TO ENSURE THAT A VIGOROUS STAND OF VEGETATION IS MAINTAINED. ROADSIDE DITCHES AND OTHER DRAINAGE STRUCTURES SHOULD BE CHECKED REGULARLY TO ENSURE THAT THEY DO NOT BECOME CLOGGED WITH SILT OR OTHER DEBRIS.

**CHECK DAM SPECIFICATIONS**

- USE 4" DIA. STONE FOR CONSTRUCTION OF DAM.
- EXTEND STONE TO TOP OF CHANNEL BANKS.
- MAX. HT. OF DAM SHALL BE 18" AT CENTER OF DAM.
- CENTER OF DAM MUST BE 6" LOWER THAN THE OUTER EDGES.
- THE MAX. SPACING BETWEEN THE DAMS SHOULD BE SUCH THAT THE TOE OF THE UPSTREAM DAM IS AT THE SAME ELEVATION AS THE TOP OF THE DOWNSTREAM DAM.
- STONE TO BE PLACED ACCORDING TO DETAIL. HAND OR MECHANICAL PLACEMENT WILL BE NECESSARY FOR COMPLETE COVERAGE AND CORRECT CONSTRUCTION.

**MAINTENANCE**

- SEDIMENT SHOULD BE REMOVED FROM BEHIND THE CHECK DAMS WHEN IT HAS ACCUMULATED TO ONE HALF OF THE ORIGINAL HEIGHT OF THE DAM.
- THE CHECK DAMS SHALL NOT BE REMOVED UNTIL ALL UPSTREAM VEGETATION HAS BEEN RE-ESTABLISHED TO A SUFFICIENT DENSITY TO PREVENT EROSION.
- THE AREA UNDERNEATH THE CHECK DAM(S) SHOULD BE REPAIRED AND RE-SEEDED AS NEEDED UPON DAM REMOVAL.

**SILT FENCE SPECIFICATIONS**

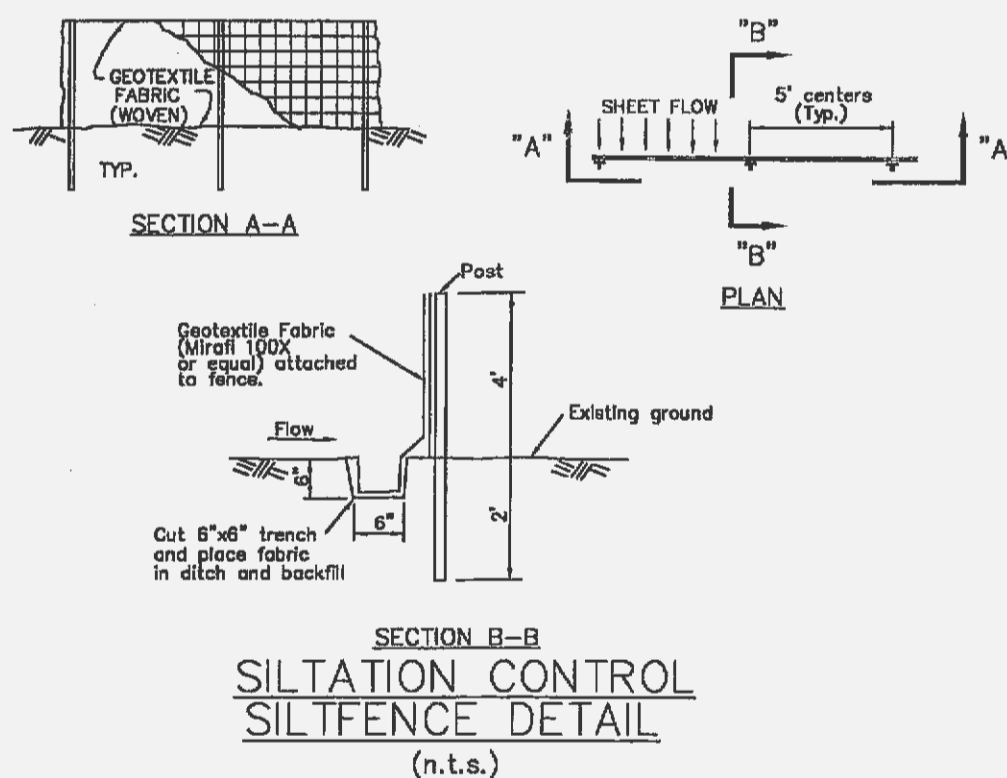
- SILT FENCE TO BE WOVEN GEOTEXTILE FABRIC MIRAFI 100X OR EQUAL.
- FABRIC TO BE SUPPORTED BY WOODEN POSTS SPACED ON 5' CENTERS.
- FABRIC SHALL BE ENTRENCHED AND BACKFILLED. A TRENCH SHALL BE EXCAVATED A MINIMUM OF 6 INCHES DEEP FOR THE LENGTH OF THE FENCE. THE EXCAVATED SOIL SHALL BE BACKFILLED AGAINST THE FENCE. SEE DETAIL THIS SHEET.
- FENCE HEIGHT SHALL BE A MINIMUM OF 4 FEET IN HEIGHT, WITH THE FABRIC INSTALLED ON THE FENCE ON THE UPSTREAM SIDE.
- SILT FENCES SHALL BE USED ONLY ON SHEET FLOW CONDITIONS.
- SILT FENCES SHALL BE INSTALLED AROUND ALL STORM SEWER STRUCTURES.

**MAINTENANCE**

- SILT FENCE BARRIERS SHALL BE INSPECTED IMMEDIATELY AFTER EACH RAINFALL AND AT LEAST DAILY DURING PROLONGED RAINFALL.
- CLOSE ATTENTION SHALL BE PAID TO THE REPAIR OF DAMAGED BALES, END RUNS AND UNDERCUTTING BENEATH BALES.
- NECESSARY REPAIRS TO BARRIERS OR REPLACEMENT OF BALES SHALL BE ACCOMPLISHED PROMPTLY.
- SEDIMENT DEPOSITS SHOULD BE REMOVED AFTER EACH RAINFALL. THEY MUST BE REMOVED WHEN THE LEVEL OF DEPOSITION REACHES APPROXIMATELY ONE-HALF THE HEIGHT OF THE BARRIER.
- ANY SEDIMENT DEPOSITS REMAINING IN PLACE AFTER THE SILT FENCE BARRIER IS NO LONGER REQUIRED SHALL BE DRESSED TO CONFORM TO THE EXISTING GRADE, PREPARED AND SEEDED.

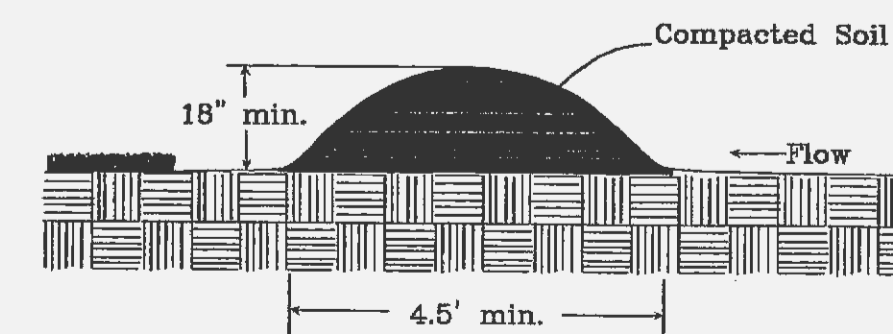
**GENERAL NOTES:**

- Do not scale drawing. Follow Dimensions
- Additional siltation control shall be provided as directed by the City of O'Fallon
- Siltation Control Devices to remain in place until adequate vegetative growth insures no further erosion of the soil.
- Siltation Fences shall be inspected periodically for damage and for the amount of sedimentation which has accumulated. Removal of sediment will be required when it reaches 1/2 of its height of the siltation fence.
- Attachment of Fence and Geotextile Fabric to be in accordance with the manufacturer's recommendation.



**SILTATION CONTROL SILT FENCE DETAIL**  
(n.t.s.)


**TEMPORARY DIVERSION DITCH**



DATE	REVISIONS
9/19/06	DESIGN
9/28/06	BUCKET CREEK & POND #2
10/17/06	CITY OF O'FALLON REVISIONS
11/19/06	BUCKET CREEK & POND #2
11/19/06	BUCKET CREEK & POND #2
11/19/06	COORDINATION WITH ELECTRICAL PLANS
11/20/06	CITY OF O'FALLON REVISIONS
1/17/07	MINI-HAMEN ARCH. REVIEW BOARD COMMENTS
7/6/07	CITY OF O'FALLON REVISIONS

DEVELOPER/OWNER:  
**MEAGLE PROPERTIES, L.L.C.**  
1001 BOARDWALK SPRINGS PLACE  
O'FALLON, MO 63366  
(636) 561-9300

THE PROFESSIONAL ENGINEER'S SIGNATURE AND PERSONAL SEAL APPEAR HEREON ASSUMES RESPONSIBILITY ONLY FOR WHAT APPEARS ON THIS PAGE, AND DOES NOT ASSUME RESPONSIBILITY FOR ANY OTHER PART OF THE PROJECT. THE PROFESSIONAL ENGINEER'S SIGNATURE, ESTIMATES, REPORTS, OR OTHER DOCUMENTS OF INSTRUMENTS NOT SPECIALLY PREPARED FOR THIS PROJECT, OR ANY PART THEREOF, ARE NOT TO BE USED FOR THIS PROJECT UNLESS THEY ARE SPECIALLY PREPARED FOR THIS PROJECT.



**SUMMIT PLACE I**  
TECHNOLOGY DRIVE AND POST ROAD  
O'FALLON, MISSOURI  
**SWPPP SPECIFICATION**

planning • engineering • surveying • landscape architecture  
**Gole** and ASSOCIATES  
INCORPORATED  
10777 sunset office dr. suite 10  
missouri 63127  
saint charles missouri 63141  
p: 314 864 9887 f: 314 864 0587

DESIGNED BY: JF  
DRAWN BY: JF  
CHECKED BY: JTR  
DATE: 08/23/2006  
Job Number: 06-123  
Sheet Number: C18.0

LAYOUT: C18.0  
DATE: Jun 17, 2007 - 6:16am  
DRAWING: S:\JOB\05\Jobs\2006\06-123\06-123\dwg\01\plan\_c18.0\_SWPPP\_SPEC.dwg

P&Z FILE # 9831.35.05 AUGUST 3, 2006