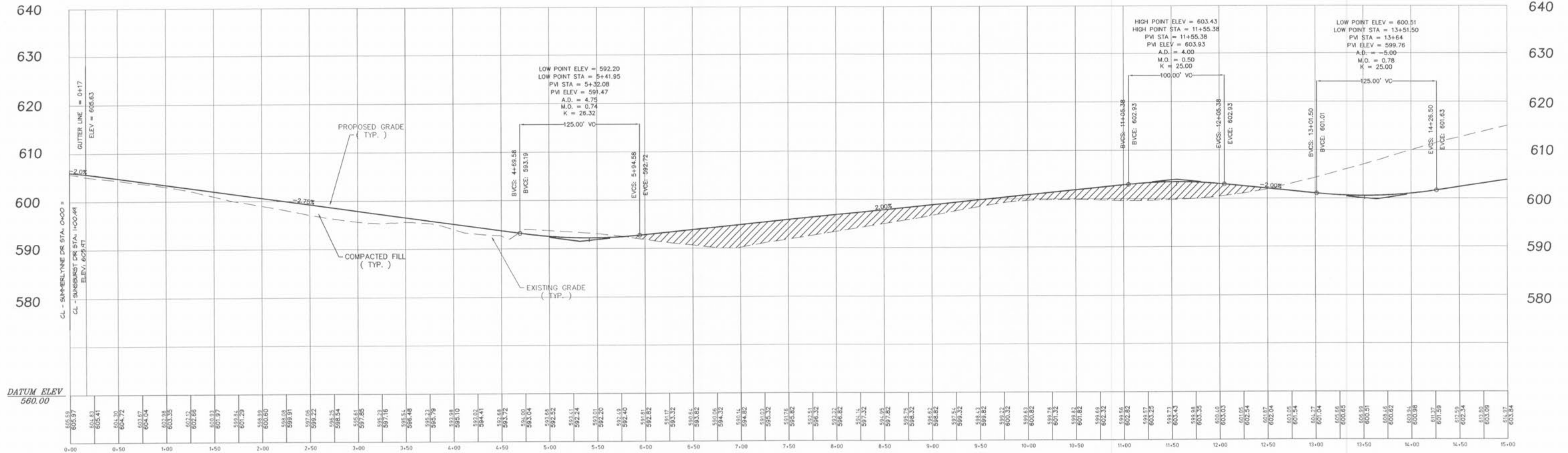
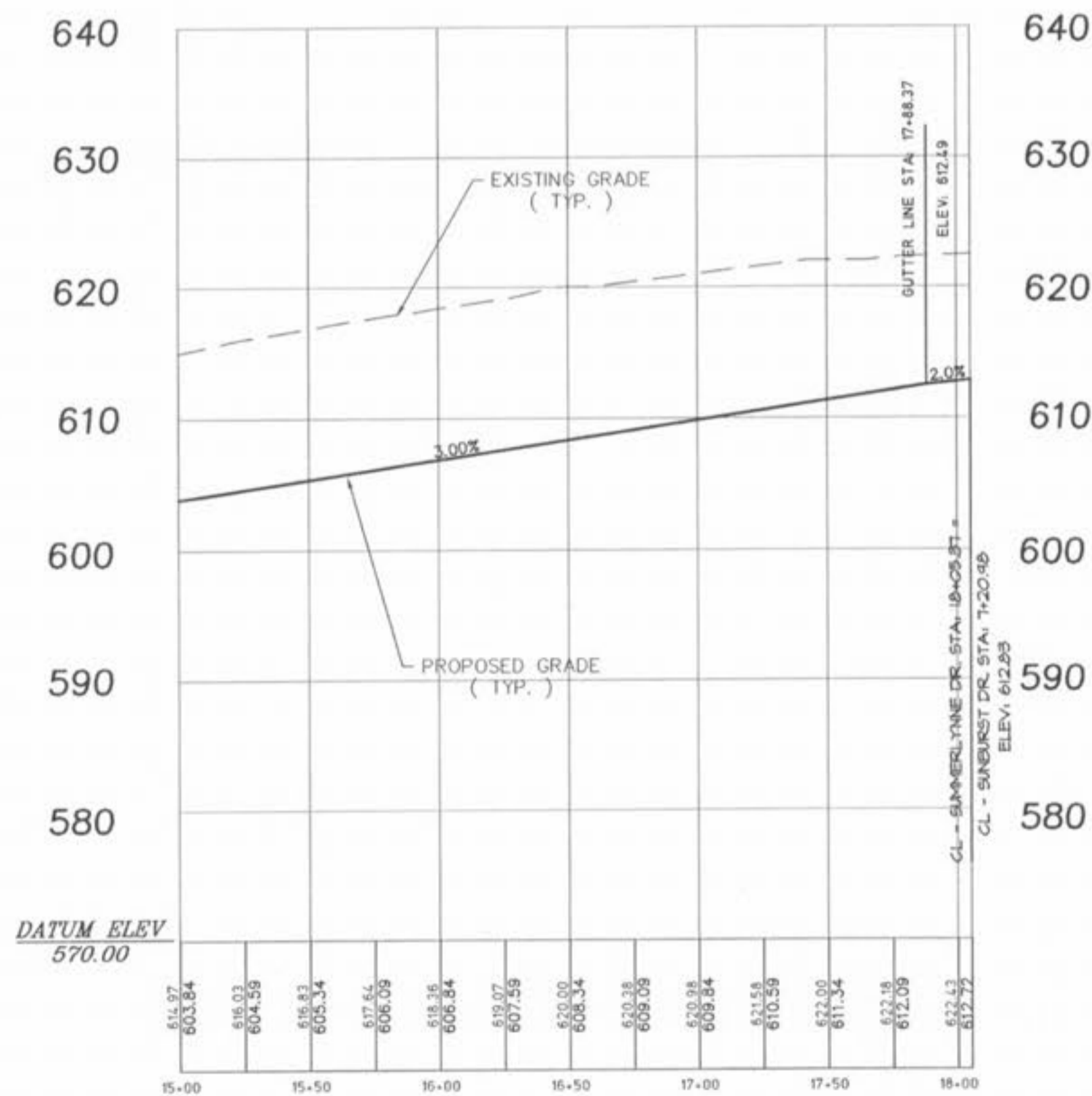


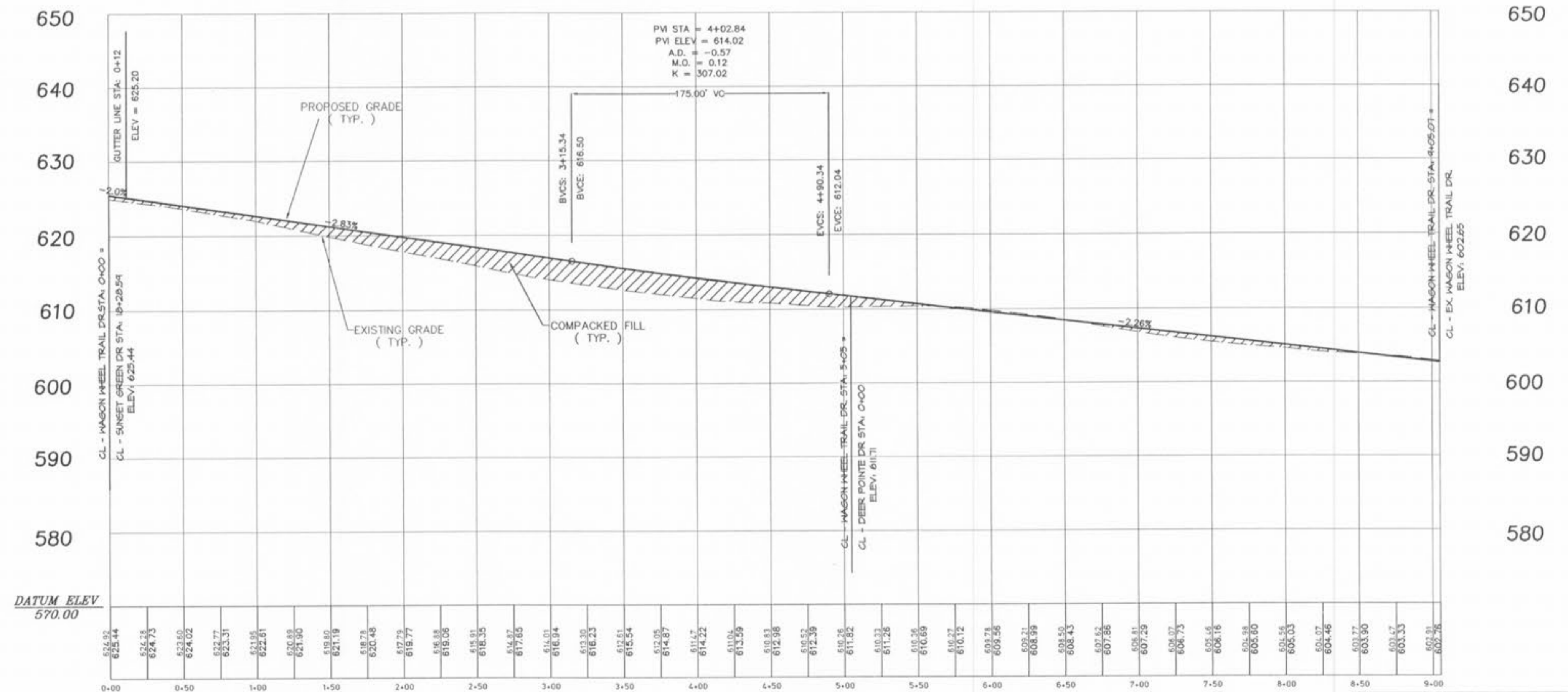
SUMMERLYNNE DRIVE



SUMMERLYNNE DRIVE



WAGON WHEEL TRAIL DRIVE



1" = 10'
SCALE
1" = 50'

The underground utilities shown herein were plotted from available information and do not necessarily reflect the actual existence, nonexistence, size, type, number, or location of these or other utilities. The general contractor shall be responsible for verifying the actual location of all underground utilities, shown or not shown, and said utilities shall be located in the field prior to any grading, excavation or construction of improvements. These provisions shall in no way absolve any party from complying with the Underground Facility Safety and Damage Prevention Act, Chapter 319, RSMs.

600.00 - EXISTING GROUND ELEVATION
600.00 - PROPOSED GROUND ELEVATION

NOTE: ALL STREET INTERSECTIONS TO MEET CITY OF OTTAWA'S SIGHT DISTANCE TRIANGLE REQUIREMENTS.

