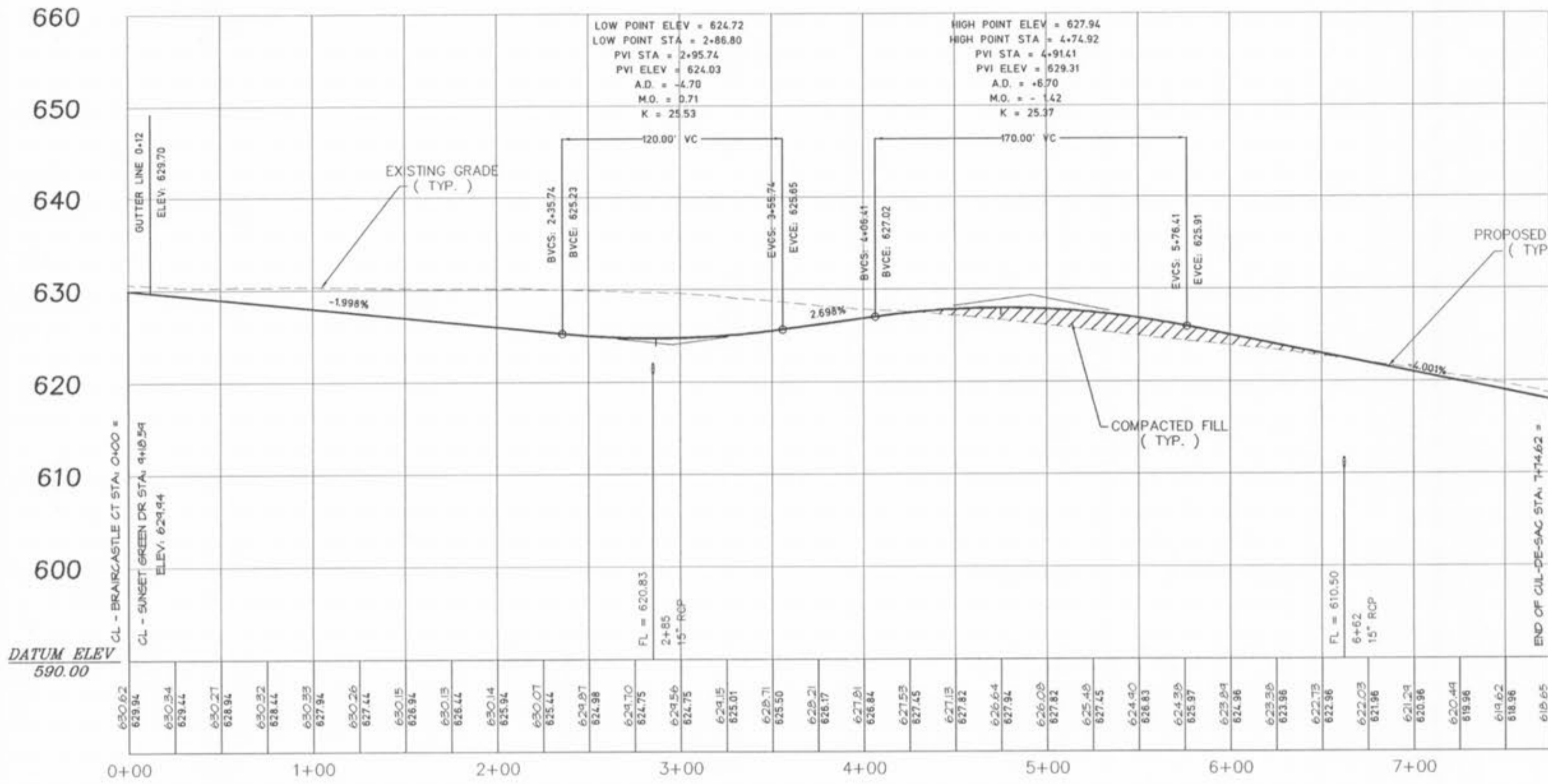
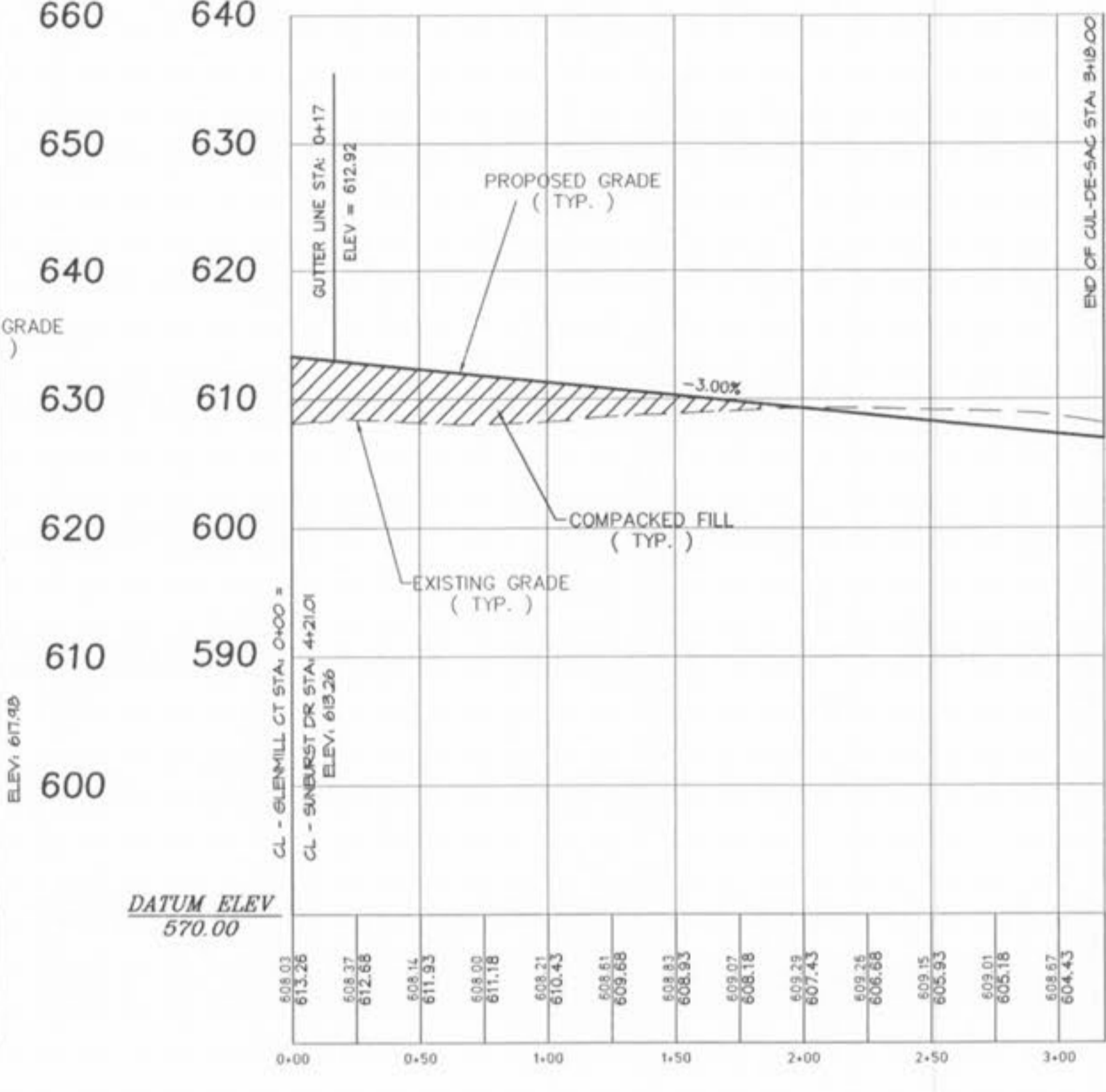


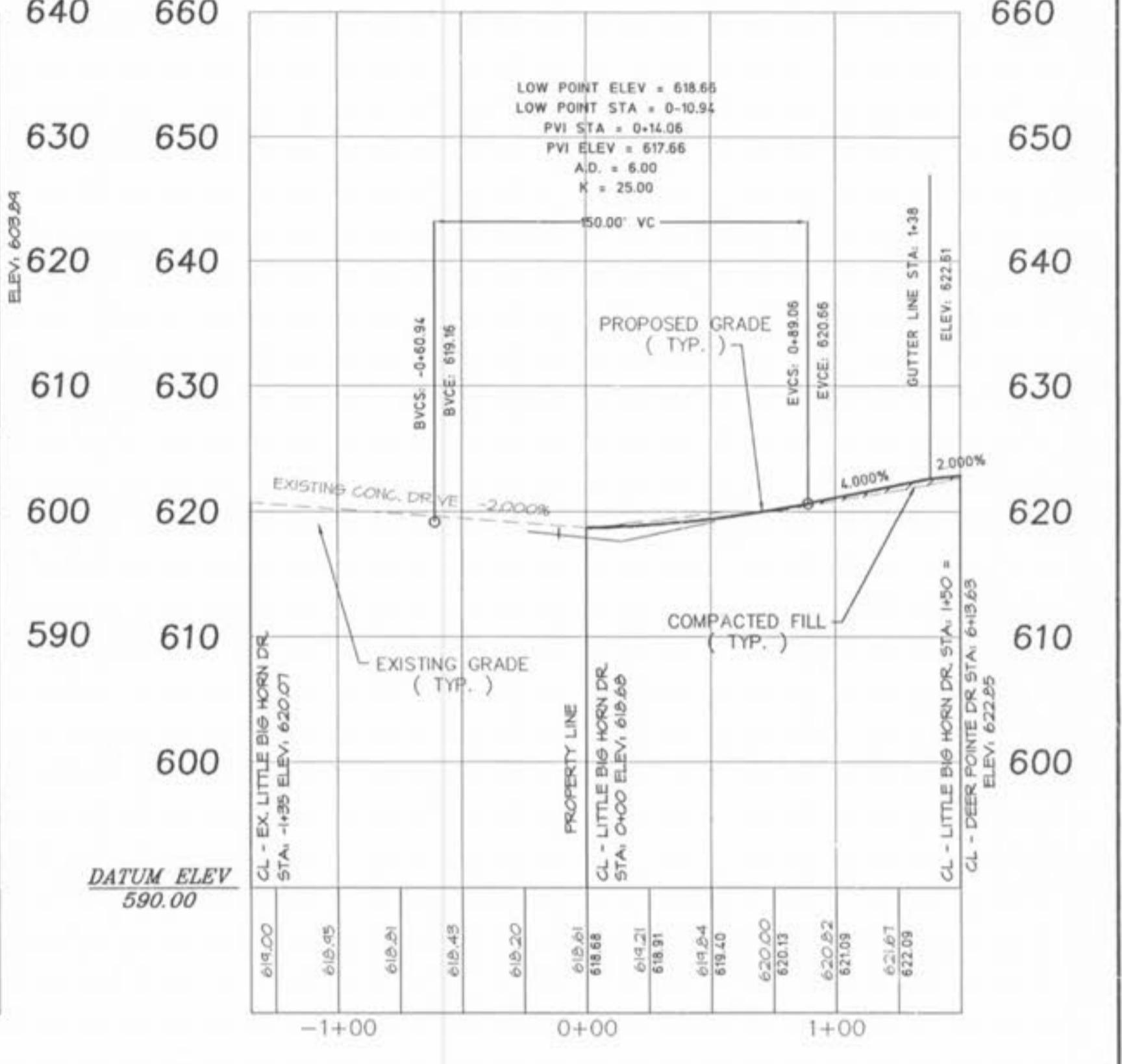
### BRAIRCASTLE COURT



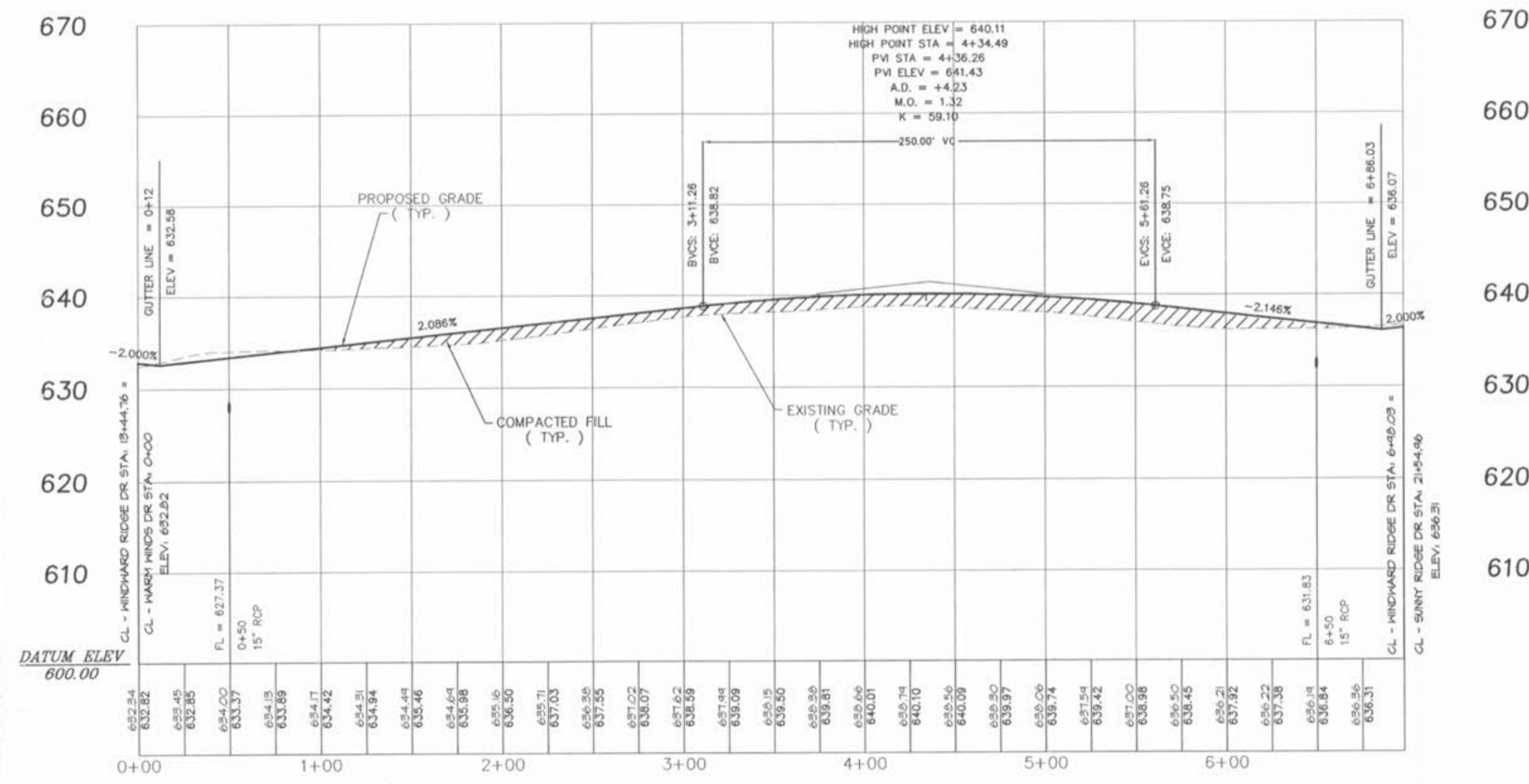
### GLENMILL COURT



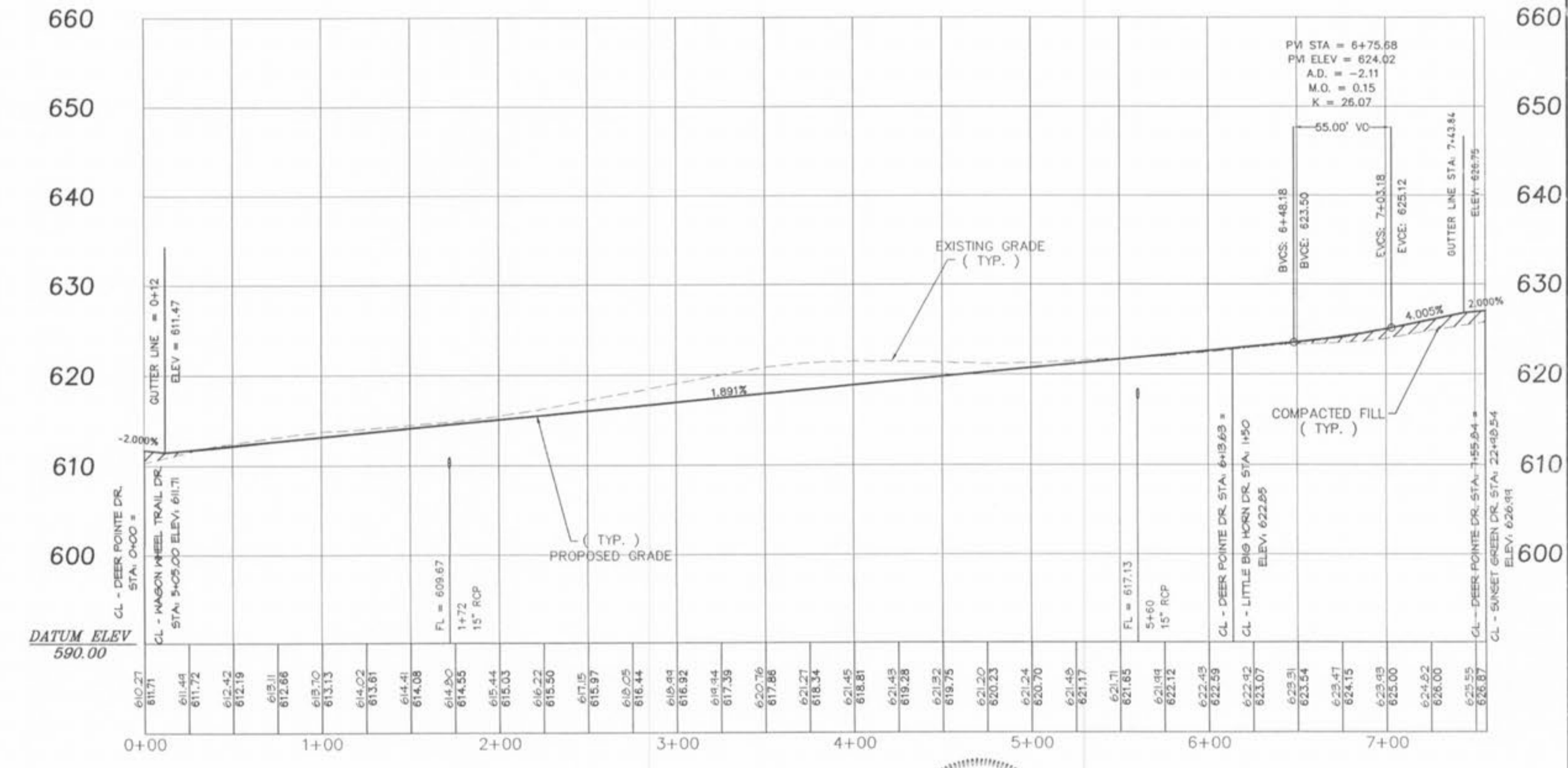
### LITTLE BIGHORN DRIVE



### WINDWARD RIDGE DRIVE



### DEER POINTE DRIVE



The underground utilities shown herein were plotted from available information and do not necessarily reflect the actual existence, nonexistence, size, type, number, or location of these or other utilities. The general contractor shall be responsible for verifying the actual location of all underground utilities, shown or not shown, and said utilities shall be located in the field prior to any grading, excavation or construction of improvements. These provisions shall in no way absolve any party from complying with the Underground Facility Safety and Damage Prevention Act, Chapter 315, RSM.

600.00 - EXISTING GROUND ELEVATION  
600.00 - PROPOSED GROUND ELEVATION



NOTE: ALL STREET INTERSECTIONS TO MEET CITY OF O'FALLON SIGHT DISTANCE TRIANGLE REQUIREMENTS.