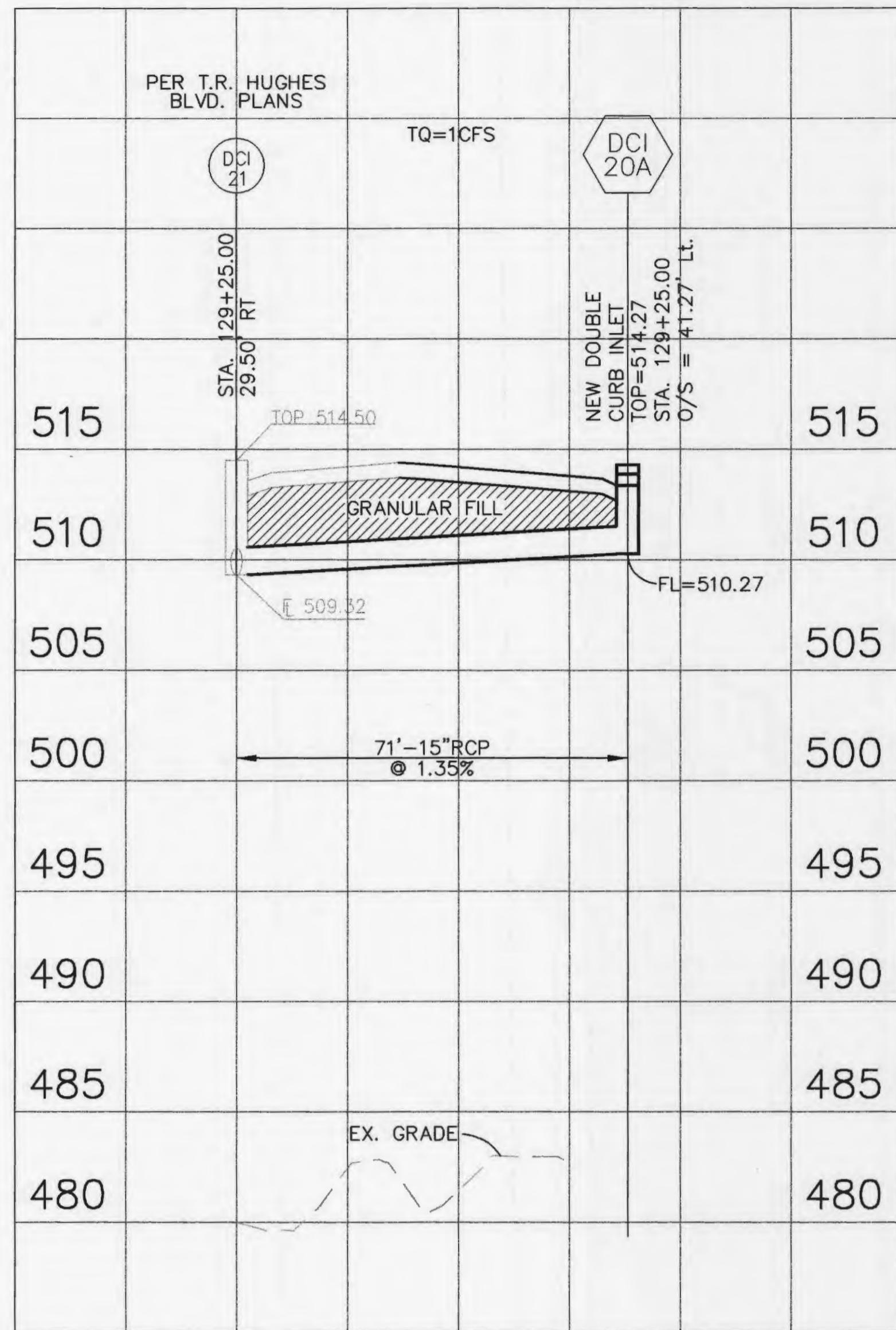


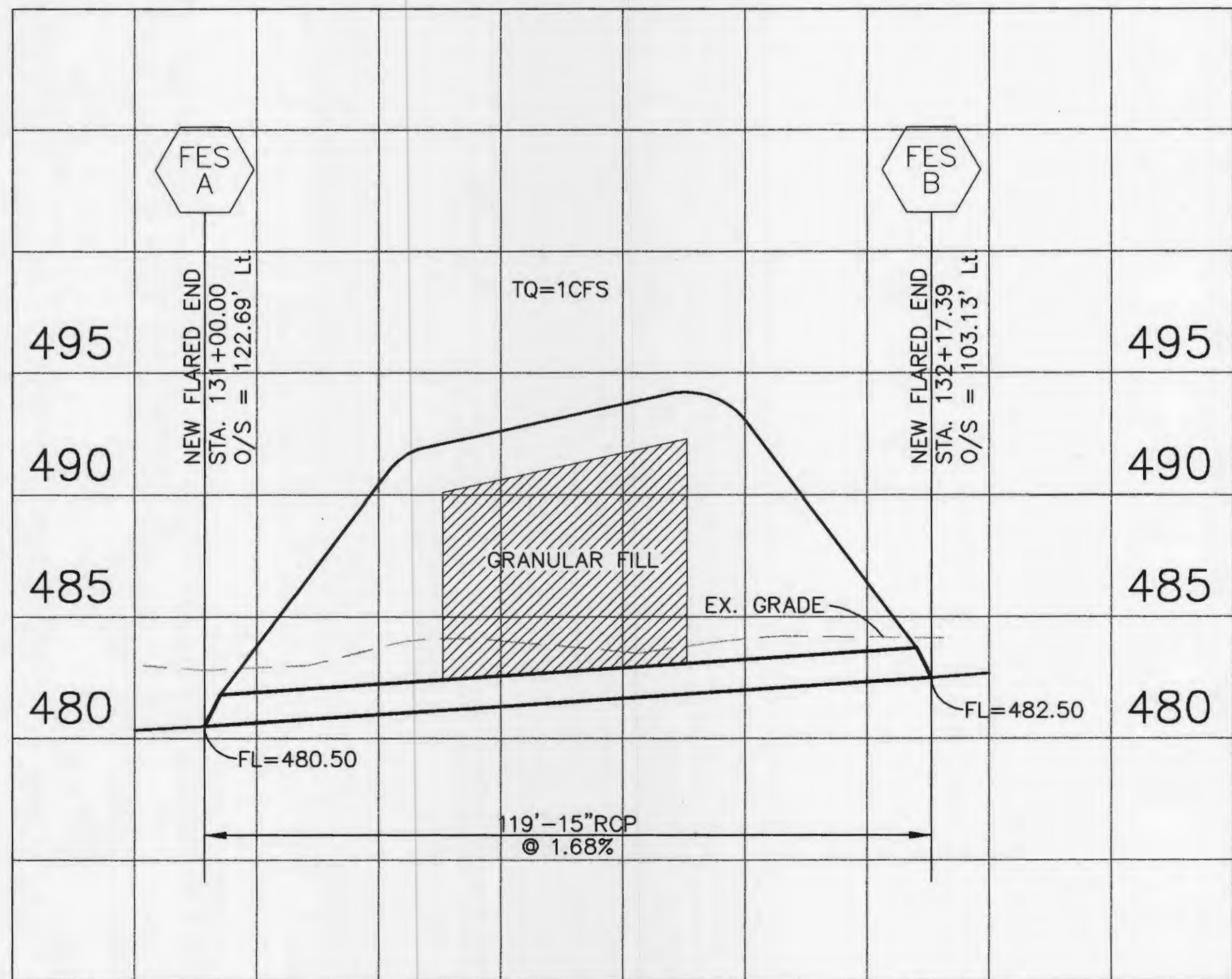
STORM SEWER PROFILE

SCALE: 1" = 5' VERTICAL
1" = 20' HORIZONTAL



STORM SEWER PROFILE

SCALE: 1" = 5' VERTICAL
1" = 20' HORIZONTAL



STORM SEWER PROFILE

SCALE: 1" = 5' VERTICAL
1" = 20' HORIZONTAL

NOTE:

Underground utilities have been plotted from available information and therefore their locations shall be considered approximate only. The verification of the location of all underground utilities, either shown or not shown on these plans shall be the responsibility of the contractor, and shall be located prior to any grading or construction of the improvements.


T.R. HUGHES BOULEVARD

MODIFICATION

**CITY OF O'FALLON
COMMUNITY DEVELOPMENT
DESIGN DIVISION
O'FALLON, MISSOURI**



DISCLAIMER OF RESPONSIBILITY
I HEREBY SPECIFY THAT THE DOCUMENTS INTENDED TO BE AUTHORIZED BY MY SEAL AND SIGNED TO THIS SHEET, AND I HEREBY DISCLAIM ANY RESPONSIBILITY FOR ALL OTHER DRAWINGS, SPECIFICATIONS, CONTRACTS, REPORTS OR OTHER DOCUMENTS OR INSTRUMENTS RELATED TO OR REFERENCED IN THESE INSTRUMENTS OR PARTS OF THE ARCHITECTURAL OR ENGINEERING PROJECT OR SHEET.



DESIGNED: CEM
CHECKED: CAL
DATE: 02/25/02
PROJECT NO.: 00-000