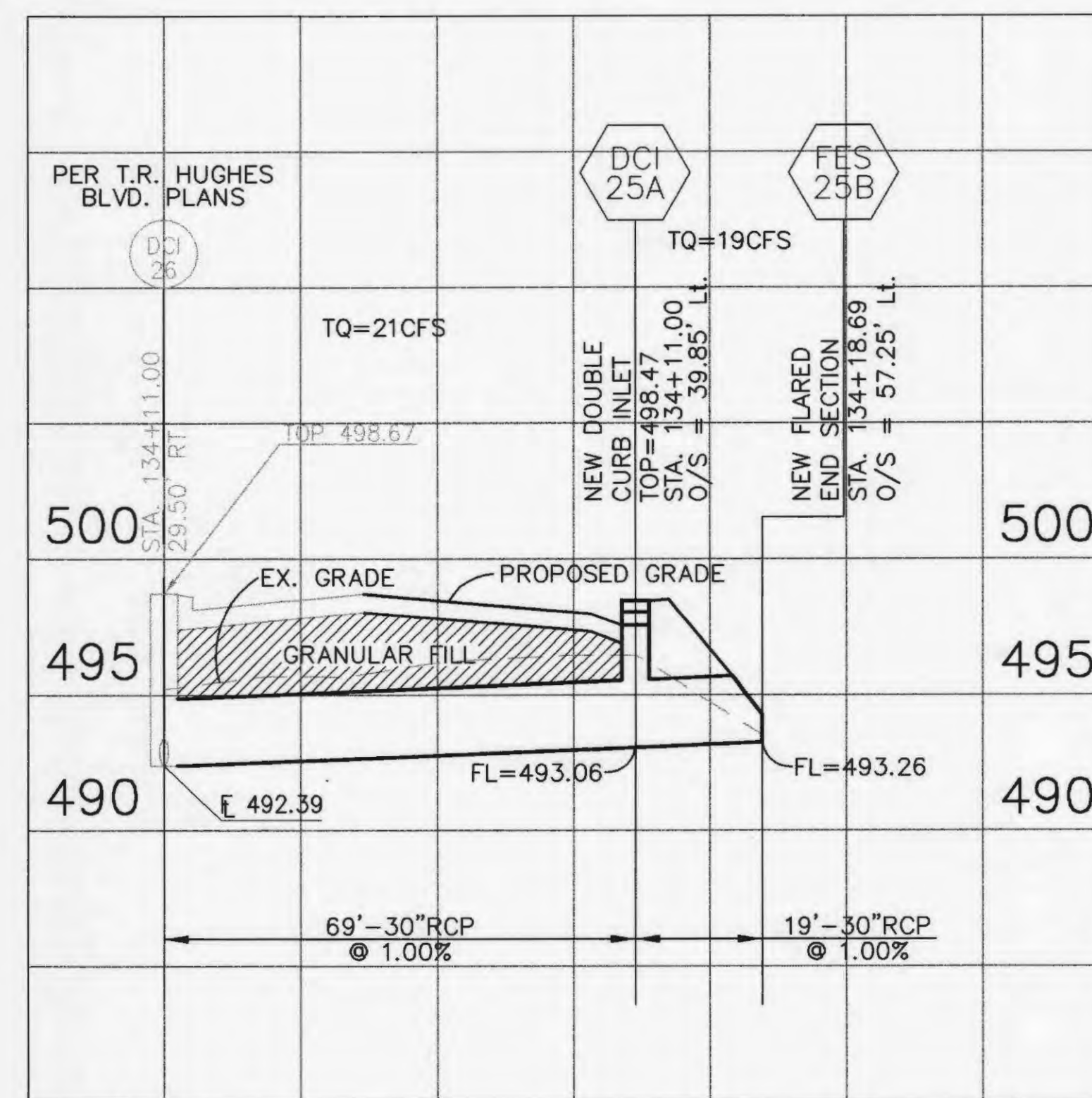


STORM SEWER PROFILE (AS MODIFIED)

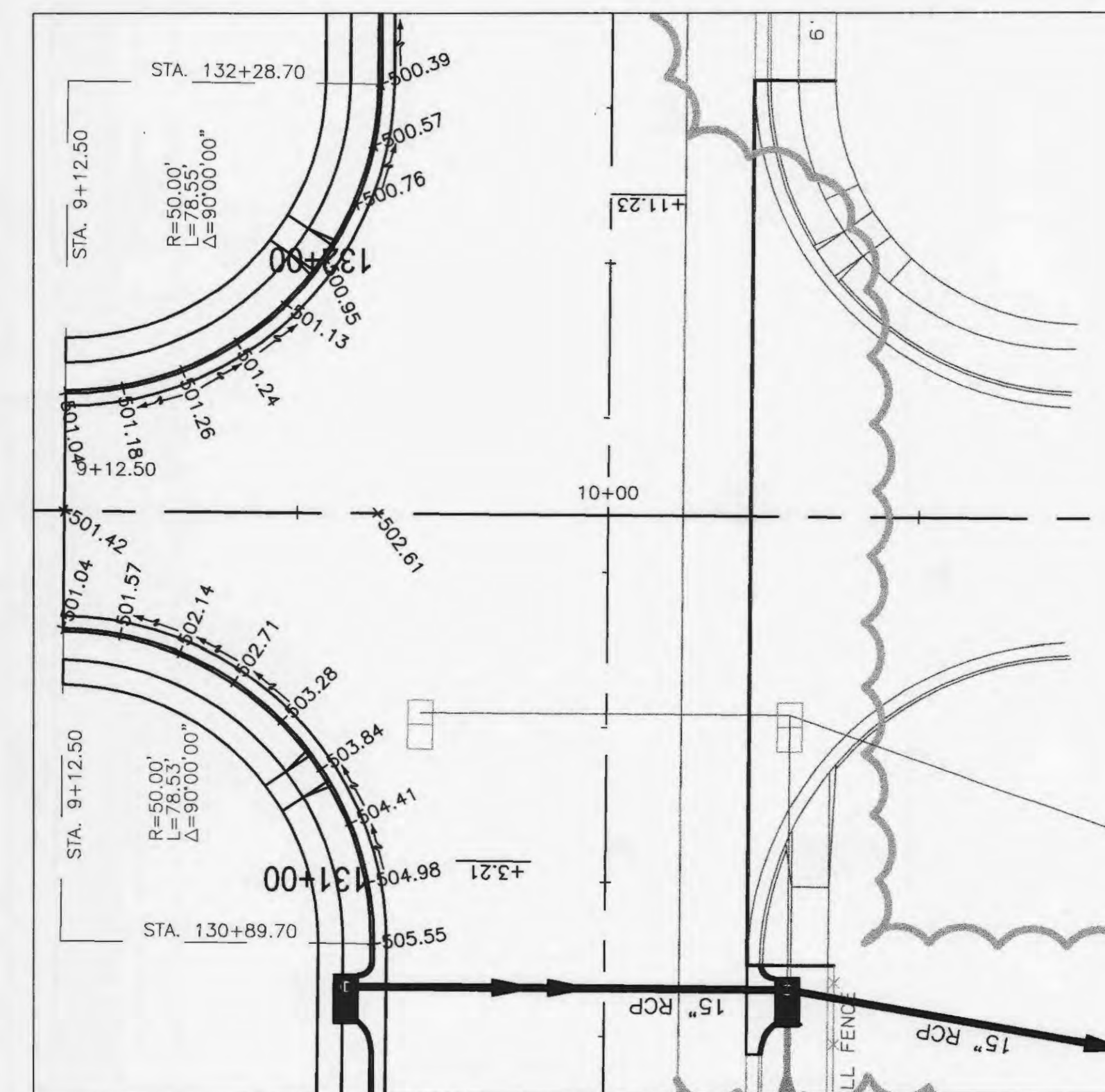
SCALE: 1" = 5' VERTICAL
1" = 20' HORIZONTAL

NOTE:
Underground utilities have been plotted from available information and therefore their locations shall be considered approximate only. The verification of the location of all underground utilities, either shown or not shown on these plans shall be the responsibility of the contractor, and shall be located prior to any grading or construction of the improvements.



STORM SEWER PROFILE

SCALE: 1" = 5' VERTICAL
1" = 20' HORIZONTAL



INTERSECTION WARPING PLAN

SCALE: 1" = 20'


T.R. HUGHES BOULEVARD

MODIFICATION

**CITY OF O'FALLON
COMMUNITY DEVELOPMENT
DESIGN DIVISION
O'FALLON, MISSOURI**



DISCLAIMER OF RESPONSIBILITY
I HEREBY CERTIFY THAT THE DOCUMENTS REFERRED TO ARE AUTHORIZED BY ME AND ARE PART OF THIS SHEET, AND I HEREBY DISCLAIM ANY RESPONSIBILITY FOR ALL OTHER DRAWINGS, SPECIFICATIONS, ESTIMATES, REPORTS OR OTHER DOCUMENTS OR INSTRUMENTS RELATING TO OR INTENDED TO BE USED IN CONNECTION WITH ANY PART OF THE ARCHITECTURAL OR ENGINEERING PROJECT OR SUBJECT.



DESIGNED: CEM
CHECKED: CAL
DATE: 02/25/02
PROJECT NO.: 00-000

SHEET
4 OF 14