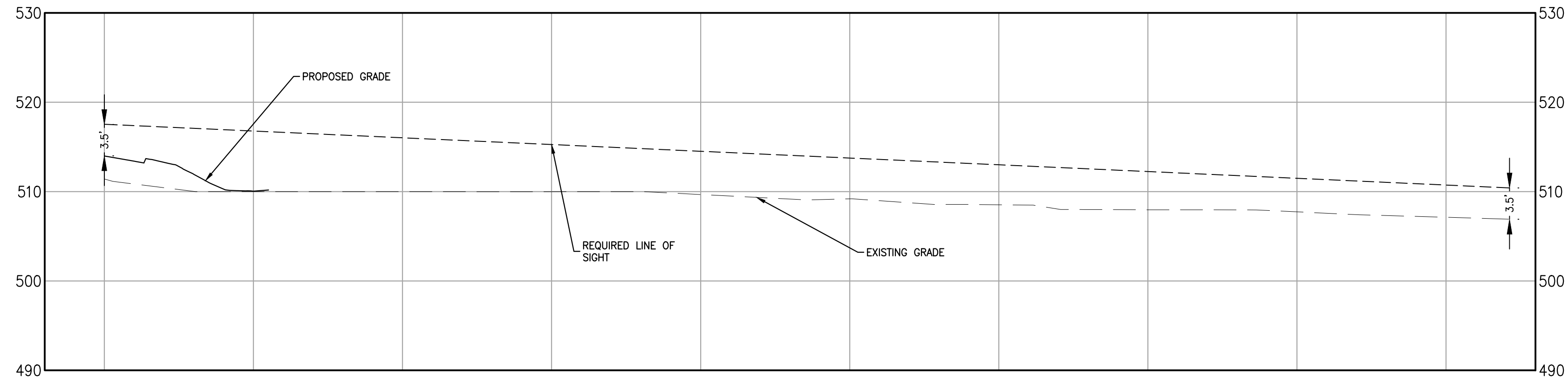
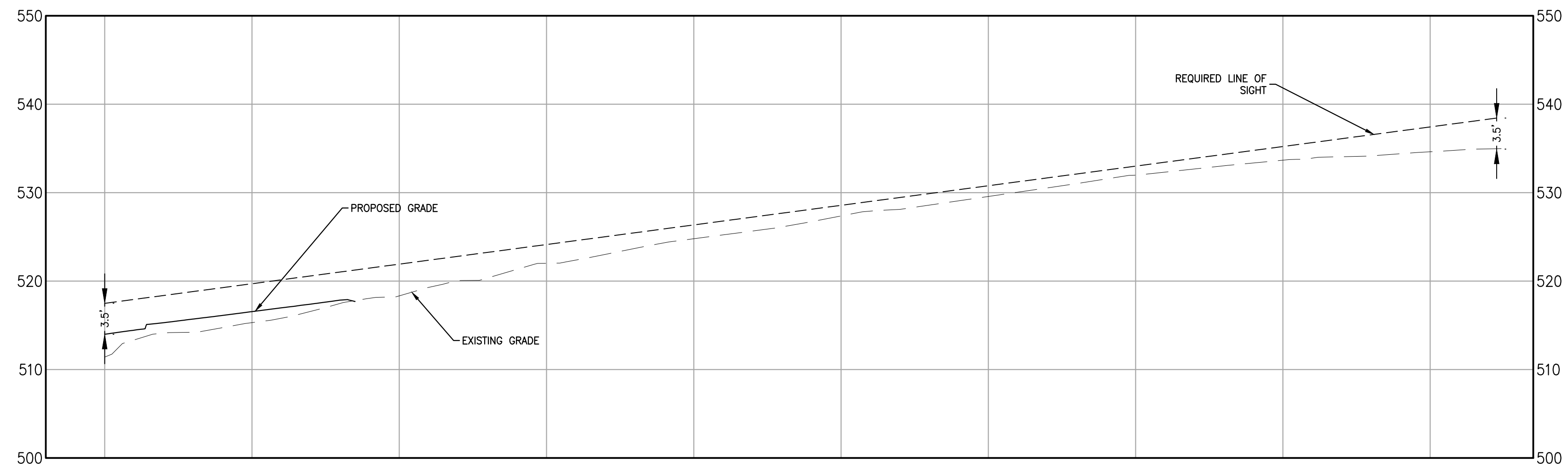


USER: Matt Streiber TAB: SIGHT DISTANCE (2)  
 DATE: June 17, 2022 - 7:29:11 AM  
 DRAWING: S:\JOBS\Job#2021\21-0154\CAD\Drawings\Plan\Sight Distance.dwg



**1** LOOKING LEFT FROM ENTRANCE  
 SCALE: 1"=30' HORIZONTAL 1"=10' VERTICAL REF. DWG.




**2** LOOKING RIGHT FROM ENTRANCE  
 SCALE: 1"=30' HORIZONTAL 1"=10' VERTICAL REF. DWG.

**NOTE: EXISTING TOPOGRAPHY ON MEXICO ROAD HAS BEEN PULLED FROM ST. CHARLES COUNTY 2' CONTOUR DATA AVAILABLE FROM THE COUNTY GIS PORTAL.**

NO	DATE	REVISION DESCRIPTION
2	05/12/2022	CITY REVIEW COMMENTS #1

DEVELOPER/OWNER:  
**MOHR CAPITAL, LLC**  
 14643 DALLAS PARKWAY, SUITE 1000  
 DALLAS, TX 75254  
 (214) 801-9860

THE PROFESSIONAL WHOSE SIGNATURE AND PERSONAL SEAL APPEAR HEREON HAS PREPARED THIS DOCUMENT FOR THE PROJECT AND HAS NOT BEEN RECALCULATED SINCE THE DATE OF THE ORIGINAL DESIGN. THIS DOCUMENT IS NOT TO BE USED FOR ANY OTHER PROJECT OR PURPOSE WITHOUT THE WRITTEN CONSENT OF THE PROFESSIONAL.



**TEXAS ROADHOUSE**  
 IMPROVEMENT PLANS  
 MEXICO ROAD  
 O'FALLON, MO 63368

**SIGHT DISTANCE PROFILE**

**+ ST. CHARLES**  
 1100 3rd Street  
 St. Charles, MO 63303  
 636.978.7508 tel  
 www.stcharles.com

**COLE**  
 CIVIL ENGINEERING / SURVEYING / PLANNING / LANDSCAPE ARCHITECTURE  
 Cole & Associates, Inc. is a Missouri Government Sub. Cole Design Group, Inc. is a Missouri & Texas Limited Liability Co. "Cole"

DESIGN/CALC BY: MGS  
 DRAWN BY: MGS  
 CHECKED BY: MGS  
 DRAWING SCALE: AS SHOWN  
 DATE: 06/17/2022

Job Number  
**21-0154**

Sheet Number  
**C7.1**