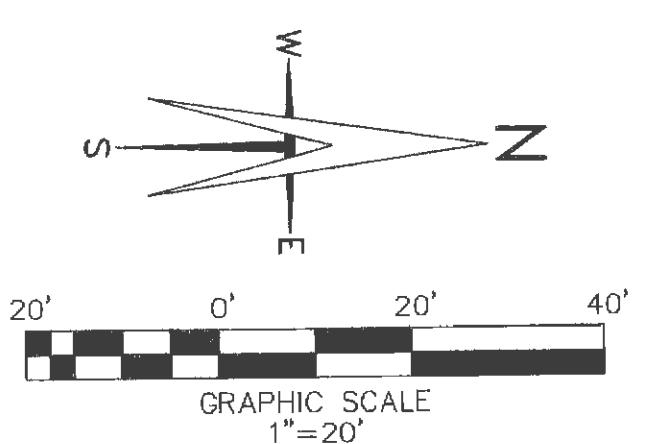
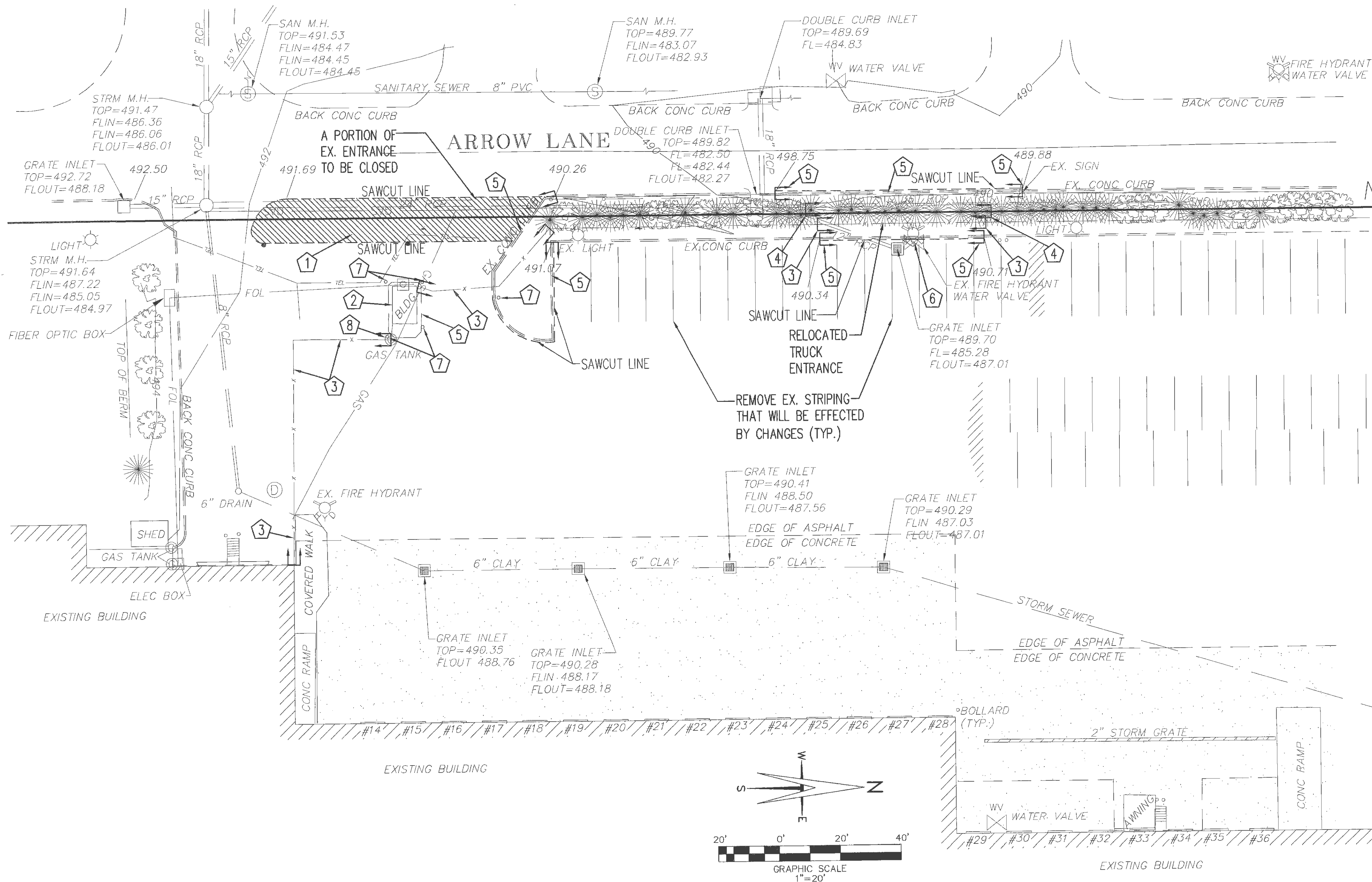


DEMOLITION NOTES

1. All utilities have been shown based data gathered in the field and from available maps. It is the contractor's responsibility to verify locations of all existing utilities prior to commencement of demolition.
2. Contractor is to obtain all required permits prior to start of demolition, including but not limited to disconnect letters from appropriate utility companies.
3. Contractor shall make sure all utilities have been disconnected to structures that are to be removed.
4. Debris relating from demolition operations shall be disposed of in a lawful manner at a appropriate landfill.
5. Areas that have building structures removed, the contractor shall fill the voids left by the building removal with engineered fill under the supervision of a qualified Soils Engineer.

DEMOLITION LEGEND

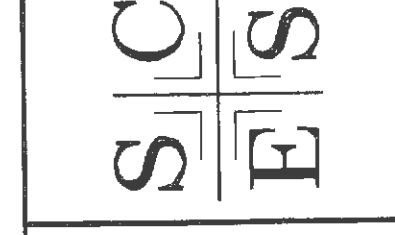
- ① -REMOVE PAVEMENT
- ② -REMOVE BUILDING
- ③ -REMOVE FENCE
- ④ -REMOVE TREES
- ⑤ -REMOVE CURB
- ⑥ -RELOCATE FIRE HYDRANT
- ⑦ -REMOVE POST
- ⑧ -REMOVE GAS TANK
- -REMOVE BETWEEN THESE POINTS



THE UNDERGROUND UTILITIES SHOWN HEREIN WERE PLOTTED FROM AVAILABLE INFORMATION AND DO NOT NECESSARILY REFLECT THE ACTUAL EXISTENCE OR NONEXISTENCE, SIZE, TYPE, NUMBER OR LOCATION OF THESE OR OTHER UTILITIES. THE GENERAL CONTRACTOR SHALL BE RESPONSIBLE FOR VERIFYING THE ACTUAL LOCATION OF ALL UNDERGROUND UTILITIES, SHOWN OR NOT SHOWN, AND SAID UTILITIES SHALL BE LOCATED IN THE FIELD PRIOR TO ANY GRADING, EXCAVATION OR CONSTRUCTION OF IMPROVEMENTS. THESE PROVISIONS SHALL IN NO WAY ABSOLVE ANY PARTY FROM COMPLYING WITH THE UNDERGROUND FACILITY SAFETY AND DAMAGE PREVENTION ACT, CHAPTER 319, RSMO.

**IMPROVEMENT PLANS FOR
 TRUE MANUFACTURING**
 A TRACT OF LAND BEING PART OF SECTION 27 OF
 TOWNSHIP 47 NORTH RANGE 3 EAST
 ST CHARLES COUNTY, MISSOURI

ST. CHARLES ENGINEERING & SURVEYING, INC.
 801 S. FIFTH STREET, SUITE 202
 ST. CHARLES, MO 63301
 TEL: (636) 947-0607 FAX: (636) 947-2448



ORDER NO.
 05-0299
DATE
 7/12/2005
2

