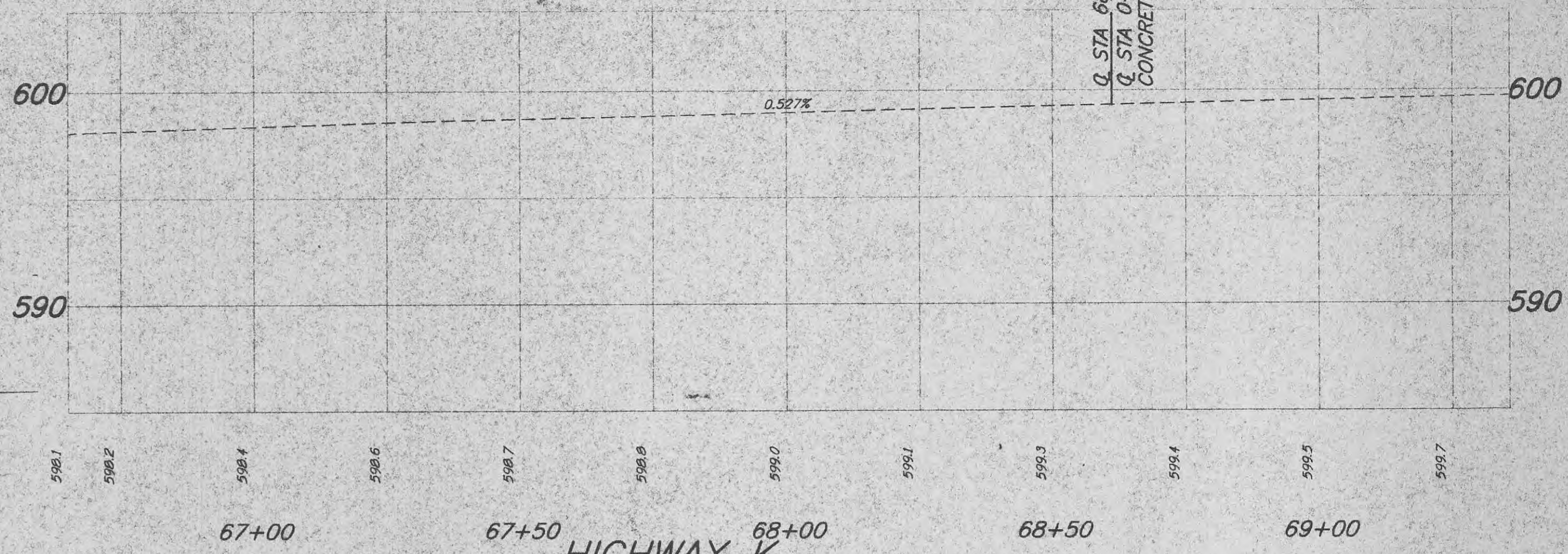
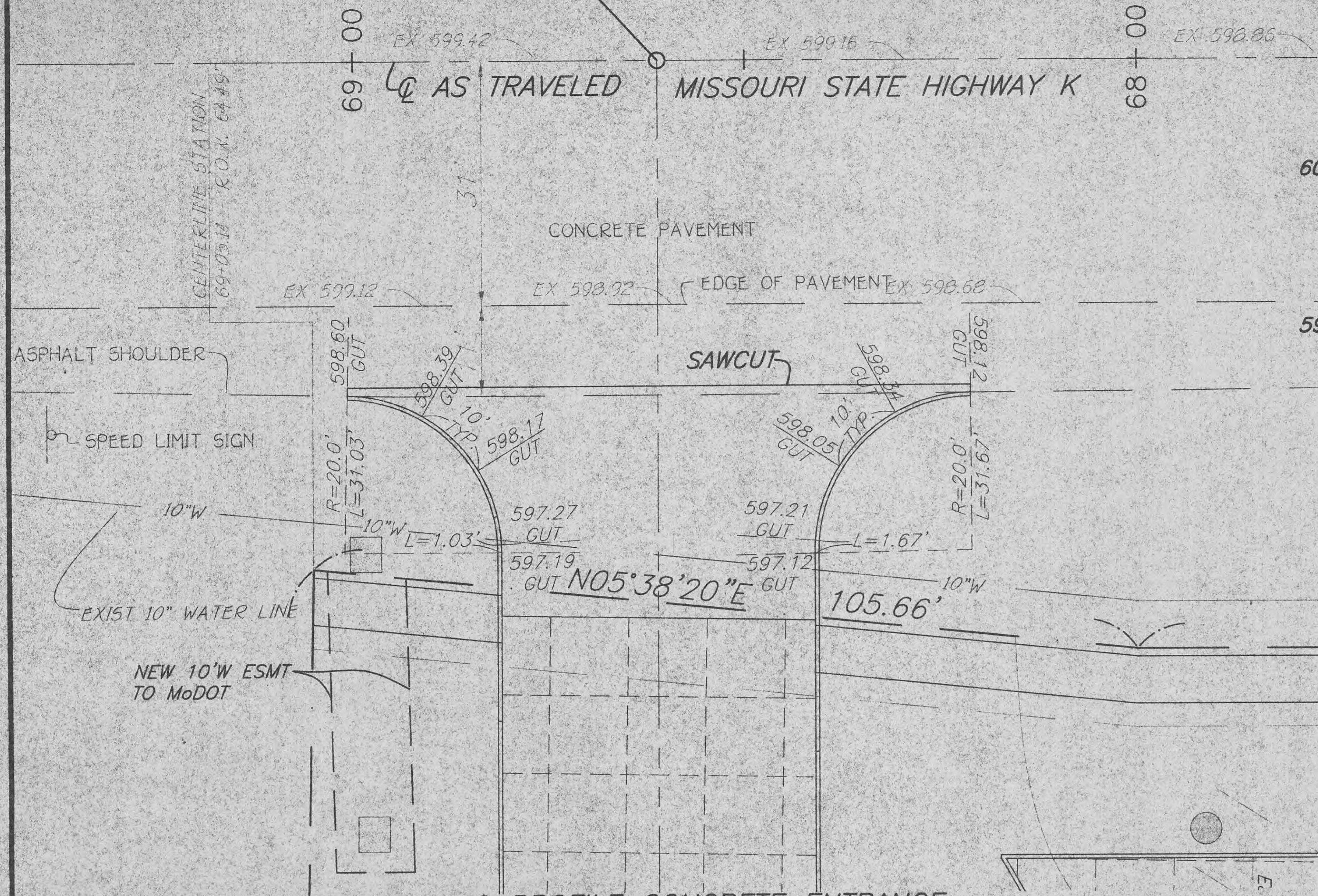


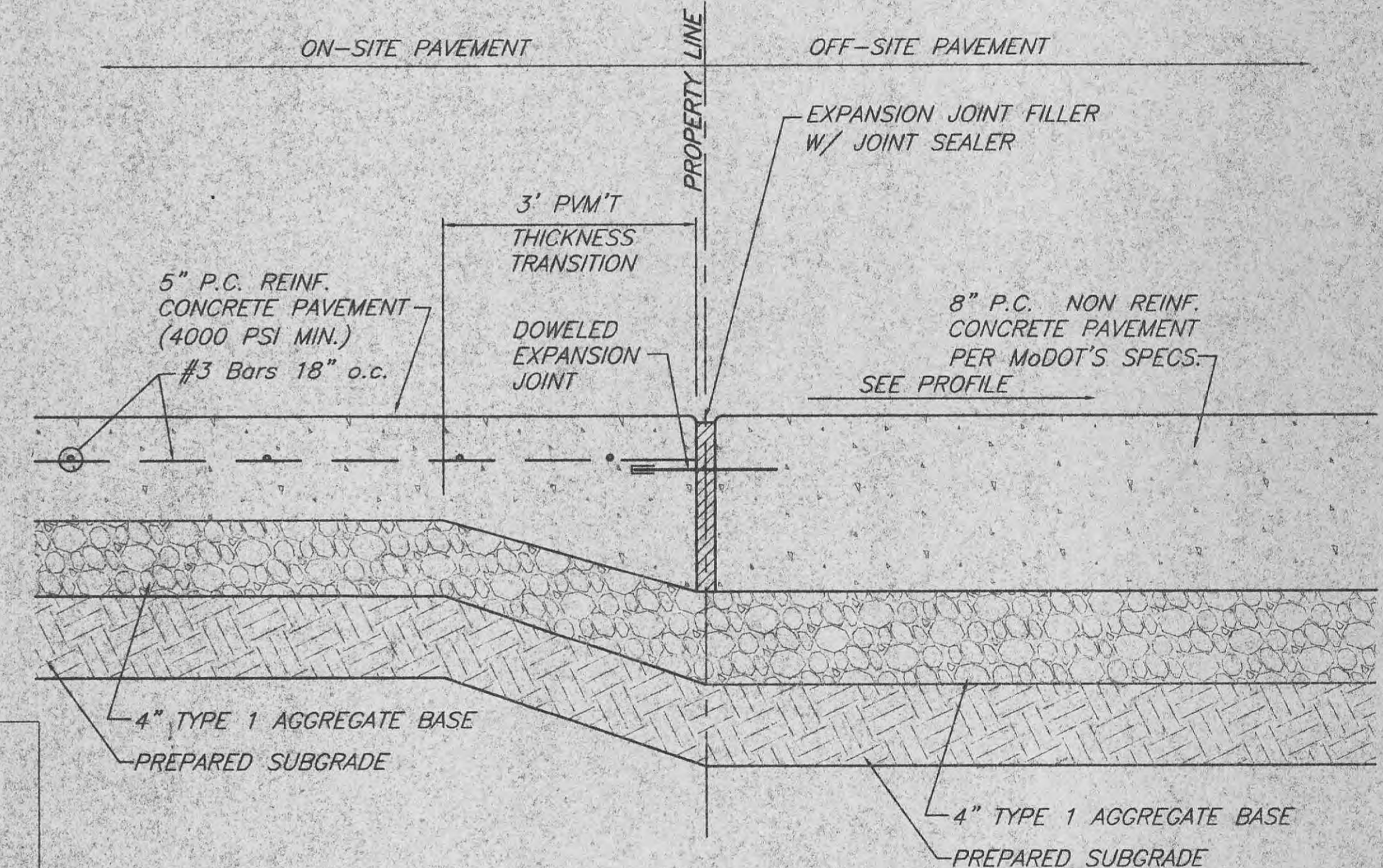
Q STA 68+61.11 MO STATE HIGHWAY "K"
 Q STA 0+00 PROP. 40' W. CONC. ENTRANCE



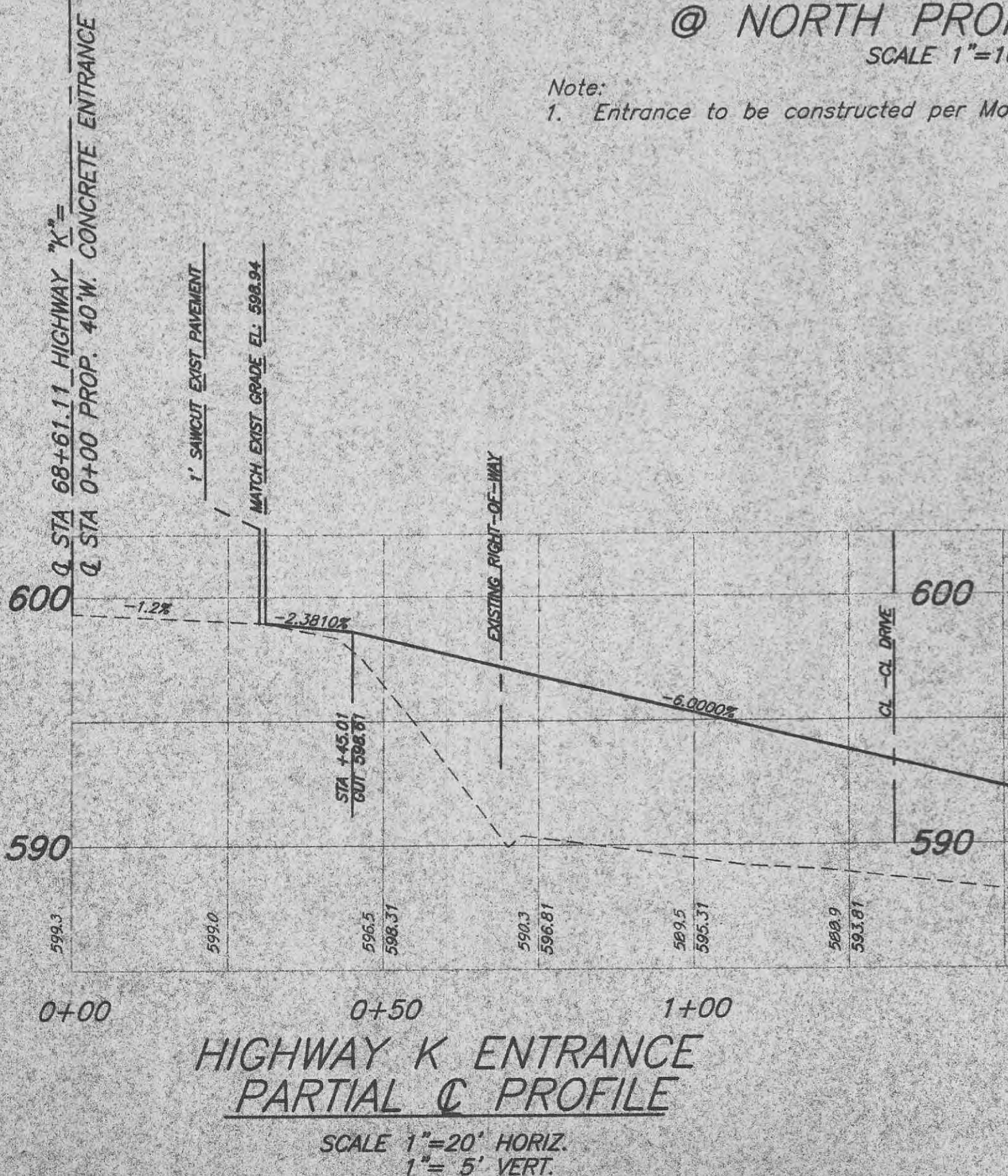
**HIGHWAY K
 PARTIAL Q PROFILE**
 SCALE 1"=20' HORIZ.
 1"=5' VERT.

**PARTIAL Q PROFILE CONCRETE ENTRANCE
 @ NORTH PROPERTY LINE**
 SCALE 1"=10'

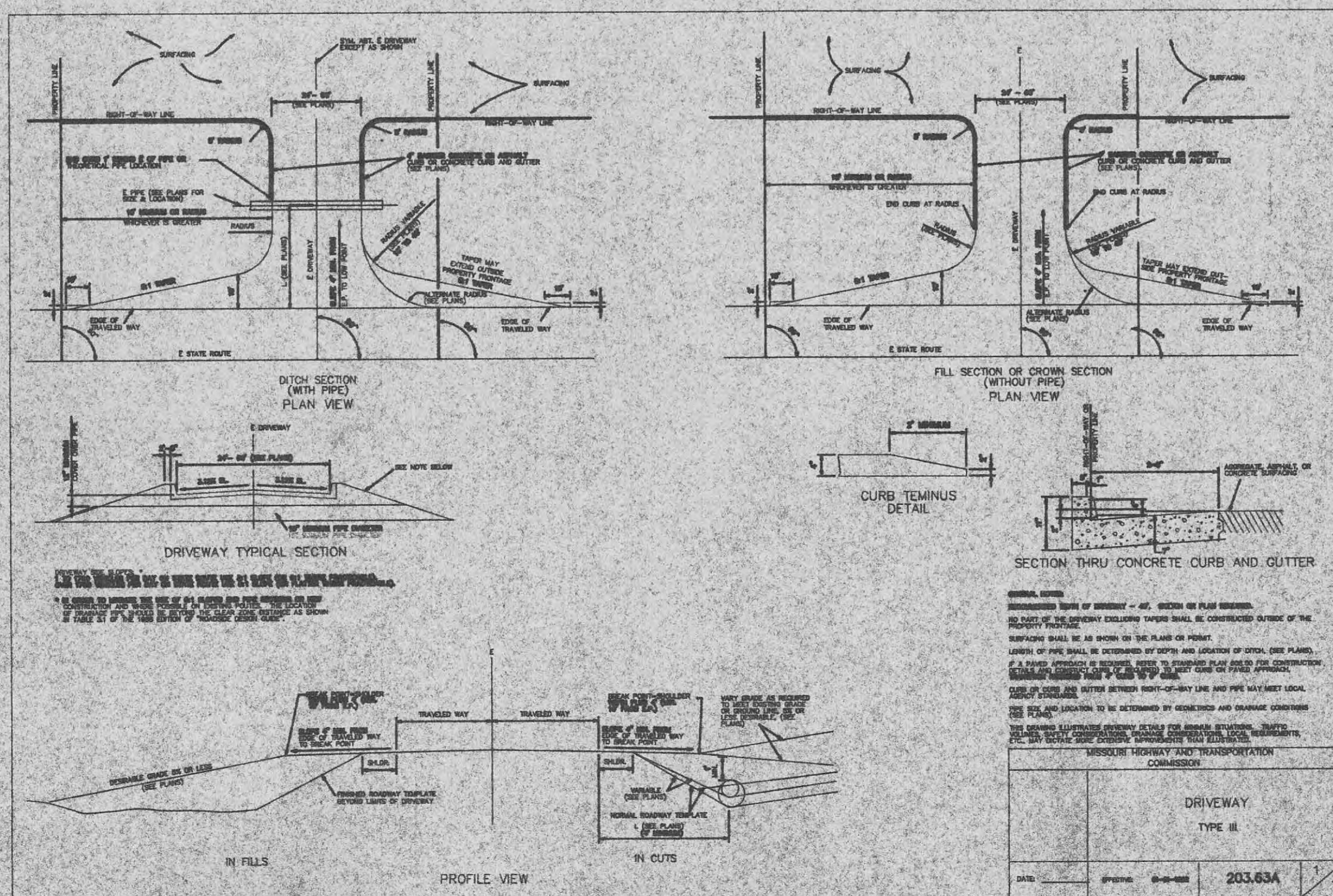
Note:
 1. Entrance to be constructed per MoDot standards and specifications.



**TYPICAL CONCRETE PAVEMENT SECTIONS
 @ HIGHWAY K ENTRANCE**



**HIGHWAY K ENTRANCE
 PARTIAL Q PROFILE**
 SCALE 1"=20' HORIZ.
 1"=5' VERT.



PREPARED BY:
STERLING
 ENGINEERS, SURVEYORS AND PLANNERS
 5055 NEW BALMARTNER ROAD
 ST. LOUIS, MISSOURI 63129
 (314) 487-0440 FAX 487-8944

REVISIONS:	
NO.	DATE
1	11/19/99
2	1/27/00
3	
4	
5	
6	
7	
8	
9	
10	
11	
12	

PROFESSIONAL SEAL

ARCHITECT LOGO

U-HAUL
 U-HAUL INTERNATIONAL
 CONSTRUCTION & RENOVATION
 2727 NORTH CENTRAL AVENUE
 PHOENIX, ARIZONA 85004
 PH: 602/283-6502
 FAX: 602/277-1026

SITE ADDRESS:
 U-HAUL OF O'FALLON
 2000 HIGHWAY K
 O'FALLON

SHEET CONTENTS:
 ENTRANCE AND
 WARPING PLAN

3591

DRAWN BY: RL
 CHK'D BY: MB
 DATE: 04/20/99
 203.634
 C8.1