


NOTE: ALL PROPER SAFETY ATTIRE SHALL BE WORN WHILE WORKING WITHIN M&DOT RIGHT OF WAY LIMITS.

UTILITIES NOTE

UNDERGROUND FACILITIES, UTILITIES AND STRUCTURES HAVE BEEN PLOTTED FROM AVAILABLE INFORMATION AND THEREFORE, THEIR LOCATION MUST BE CONSIDERED APPROXIMATE ONLY. THERE MAY BE OTHERS, THE EXISTENCE OF WHICH IS PRESENTLY NOT KNOWN. IT IS THE RESPONSIBILITY OF THE CONTRACTOR TO HAVE ALL UTILITIES LOCATED IN THE FIELD PRIOR TO EXCAVATION OR CONSTRUCTION.

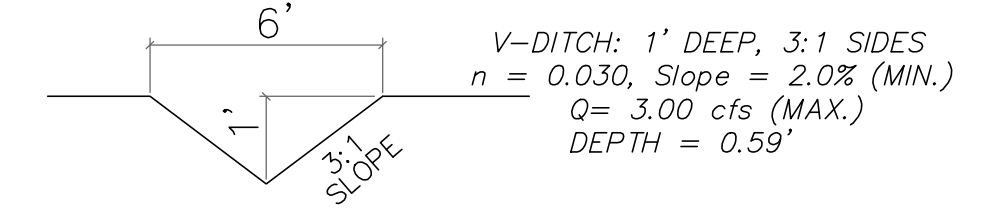


GRADING LEGEND

- TW XX.XX TOP OF WALL
- BW XX.XX BOTTOM OF WALL
- XX.XX FINISHED GRADE

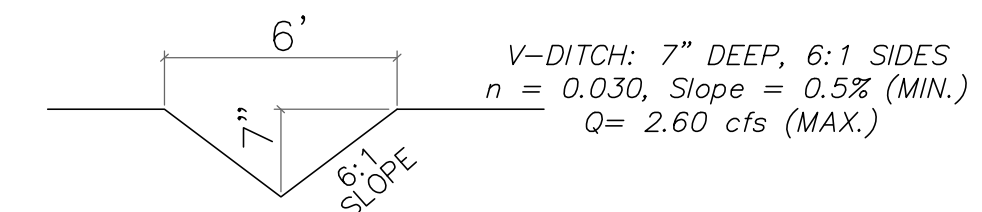
GRADING NOTES

1. SIDEWALK SHALL SLOPE AT 2.00% (MAXIMUM CROSS SLOPE).
2. ALL HANDICAP ACCESS PATH AND AREA SHALL COMPLY WITH CURRENT A.D.A. STANDARDS.
3. ALL GRADES SHALL BE WITHIN 0.2 FEET OF THOSE SHOWN ON THE GRADING PLAN.
4. NO SLOPE SHALL BE STEEPER THAN 3:1 EXCEPT WHERE INDICATED BY A GEOTECHNICAL REPORT APPROVED BY THE CITY OF FALLON. ALL SLOPES SHALL BE SODDED OR SEEDED AND MULCHED.
5. CONTRACTOR SHALL REMOVE AND DISPOSE OF ALL ASPHALT, CONCRETE, ROCK, BUILDING MATERIALS, AND ALL OTHER DEBRIS AT AN APPROVED LANDFILL IN ACCORDANCE WITH ALL RULES AND REGULATIONS, INCLUDING MISSOURI DEPARTMENT OF NATURAL RESOURCES (MDNR).
6. THE CONTRACTOR SHALL RESTORE OFFSITE CONSTRUCTION AREAS TO AN EQUAL OR BETTER CONDITION THAN EXISTED PRIOR TO COMMENCEMENT OF CONSTRUCTION.
7. EARTH SUBGRADE FOR PAVED AREAS MUST BE COMPACTED TO 90% OF MAXIMUM DRY DENSITY AS DETERMINED BY A "MODIFIED PROCTOR TEST," (ASTM D-1557), AND MUST BE INSPECTED AND APPROVED BY A CITY REPRESENTATIVE, BEFORE PAVING MAY COMMENCE.
8. THE CONTRACTOR SHALL FIELD INVESTIGATE THE EXISTING VEGETATION AND TREES AND INCLUDING THE REMOVAL AND DISPOSAL OF SAME IN HIS BID.



REAR YARD SWALE (TYP.)

NOTE: DITCH TO BE EITHER SODDED OR SEEDED & MULCHED.



EMERGENCY RELIEF SWALE (TYP.)

NOTE: DITCH TO BE EITHER SODDED OR SEEDED & MULCHED.

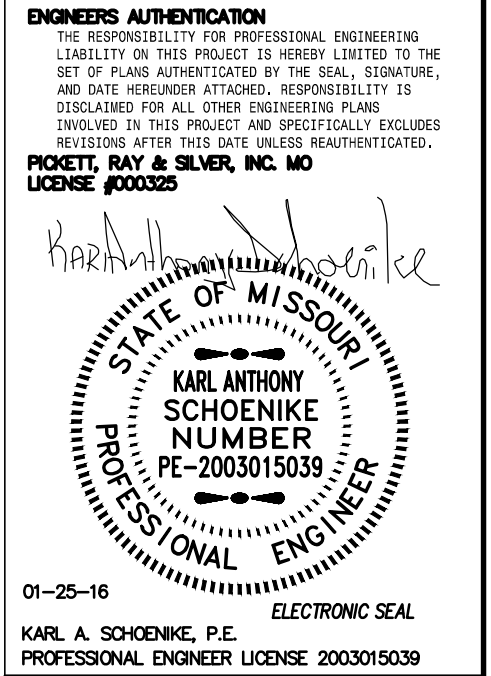
- | | |
|---|--|
| <p>LOT 1A-CG
 $Q(100) = 0.29 \times 4.17 + 3.21 \times 2.95 = 10.68$ CFS
 MAX. ELEVATION AT ROW = 563.96
 SWALE WIDTH = 10' WIDE (6:1 SIDE SLOPES)
 100 YEAR HIGH WATER = 564.42
 LOW SILL = 565.42</p> | <p>CI 8.1 AND 8.2
 $Q = 1.79$ CFS
 BREAK POINT ELEVATION = 563.64
 15 YEAR HIGH WATER = 563.83
 LOW SILL = 564.83</p> |
| <p>LOT 1B-CG
 $Q = 1.72$ CFS
 MAX. ELEVATION AT ROW = 559.47
 15 YEAR HIGH WATER = 559.94
 LOW SILL = 560.94</p> | <p>LOT 4C REAR YARD
 $Q = 1.87$ CFS
 MAX. ELEVATION = 552.61
 15 YEAR HIGH WATER = 553.10
 LOW SILL = 554.10</p> |
| <p>LOT 3C-4C
 $Q = 1.55$ CFS
 LOW POINT ELEVATION = 554.25
 MAX. ELEVATION AT ROW = 554.49
 15 YEAR HIGH WATER = 554.94
 LOW SILL = 555.94</p> | |
| <p>LOT 4D-5D
 $Q = 1.19$ CFS
 LOW POINT ELEVATION = 561.22
 MAX. ELEVATION AT ROW = 561.46
 15 YEAR HIGH WATER = 561.87
 MIN 1ST FLOOR TOP OF FOUNDATION = 562.87
 BASEMENT ELEVATION = 557.10</p> | |
| <p>LOT 14D
 $Q = 2.40$ CFS
 MAX. ELEVATION AT BL = 550.50
 15 YEAR HIGH WATER = 551.03
 LOW SILL = 552.03</p> | |
| <p>LOT 24D-25D
 $Q = 4.51$ CFS
 LOW POINT ELEVATION = 561.22
 MAX. ELEVATION AT BL = 561.46
 15 YEAR HIGH WATER = 562.14
 LOW SILL = 563.14</p> | |

N/F
 DICKHERBER FARM PARTNERSHIP LP
 Parcel Id: 2-113A-1669-00-0001.9000000
 S OUTER RD 364
 5691-2087

N/F
 O'FALLON FIRE PROTECTION DISTRICT IMPROVEMENT CORP.
 O'FALLON FIRE DIST STAT 5
 P.B. 34, PG. 14

PROJECT TITLE
**IMPROVEMENT PLANS
 THE VILLAGES AT
 MONTRACHET
 GRADING PLAN**

PICKETT, RAY & SILVER INC
 CIVIL ENGINEERING, LAND SURVEYING,
 AND NATURAL RESOURCES SERVICES
 St. Peters
 22 Richmond Center Court
 St. Peters, MO 63376
 Phone (636) 397-1211 Fax (636) 397-1104
 www.prs3.com 1-800-708-3918



Developer / Owner Information
MONTRACHET DEVELOPMENT LLC
 218 Chesterfield Towne Centre
 Chesterfield, Missouri 63005
 Phone: 636-530-6900

P+Z No. 15-15.01
 City No. 15-742-SP
 Page No. 11 of 63
 GRADING PLAN

DCSD APPROVED 11/30/15 PERMIT NUMBER 2015-2-005 CITY OF FALLON APPROVED 01/25/16 PWS #2 APPROVED 12/30/15