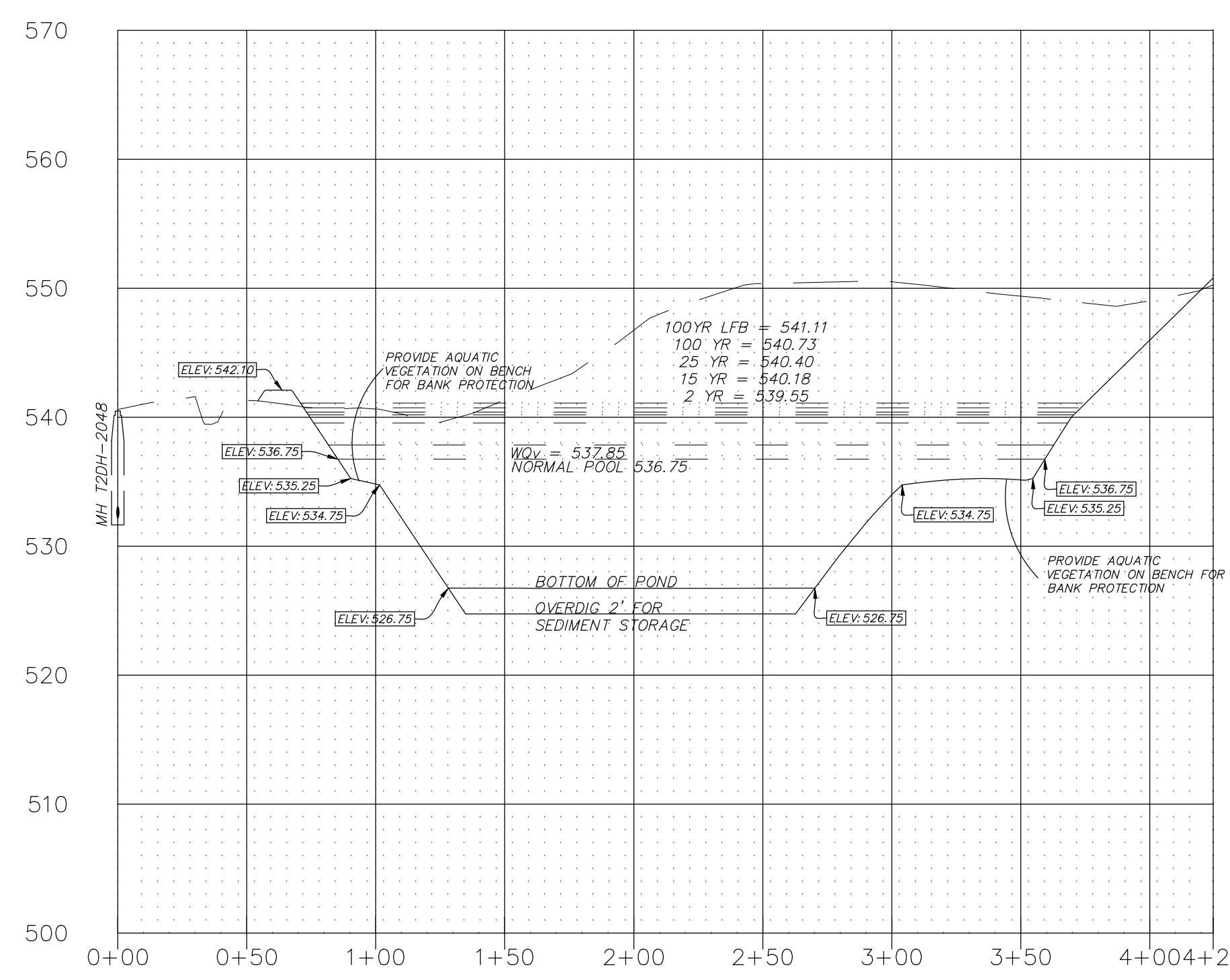
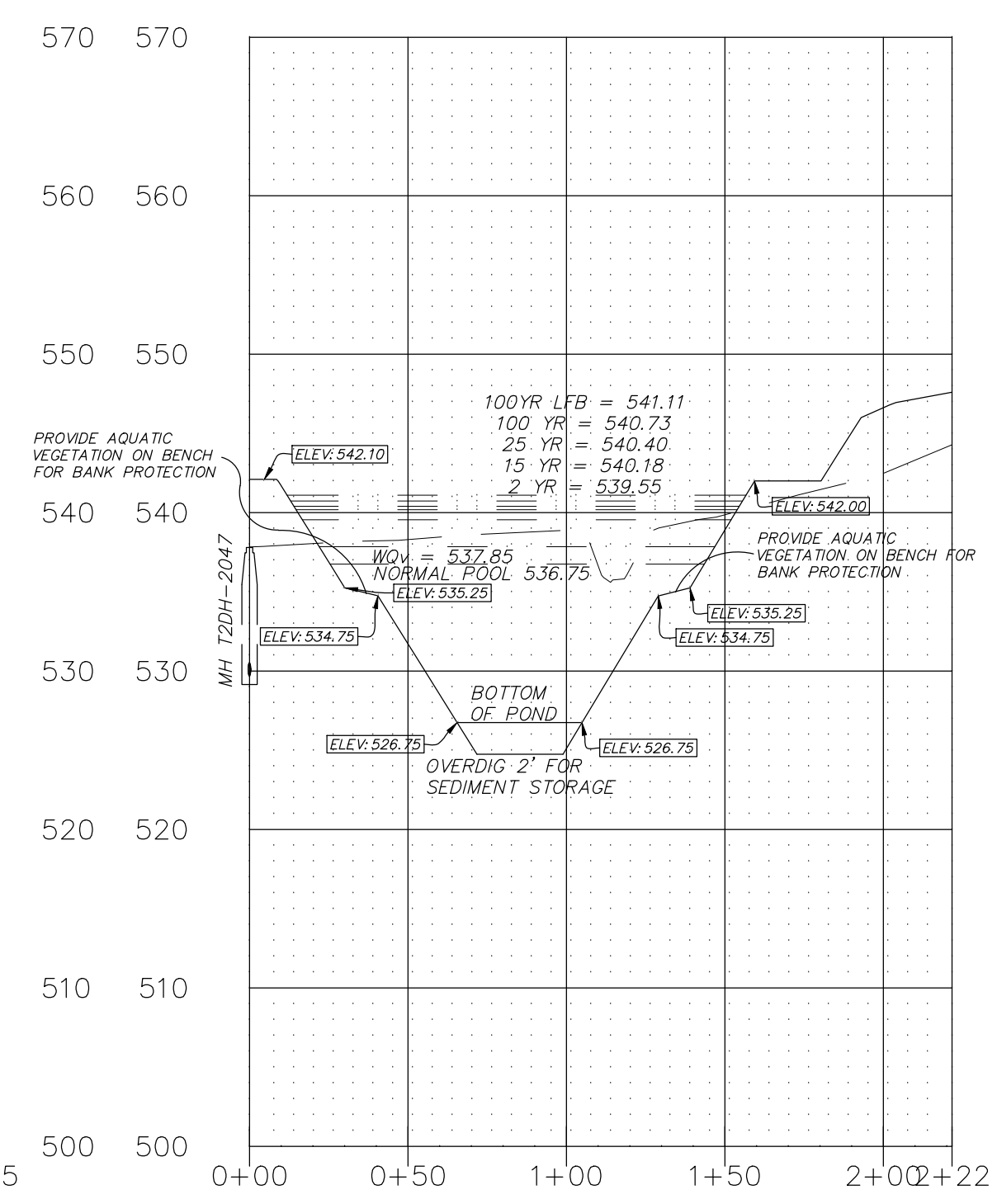


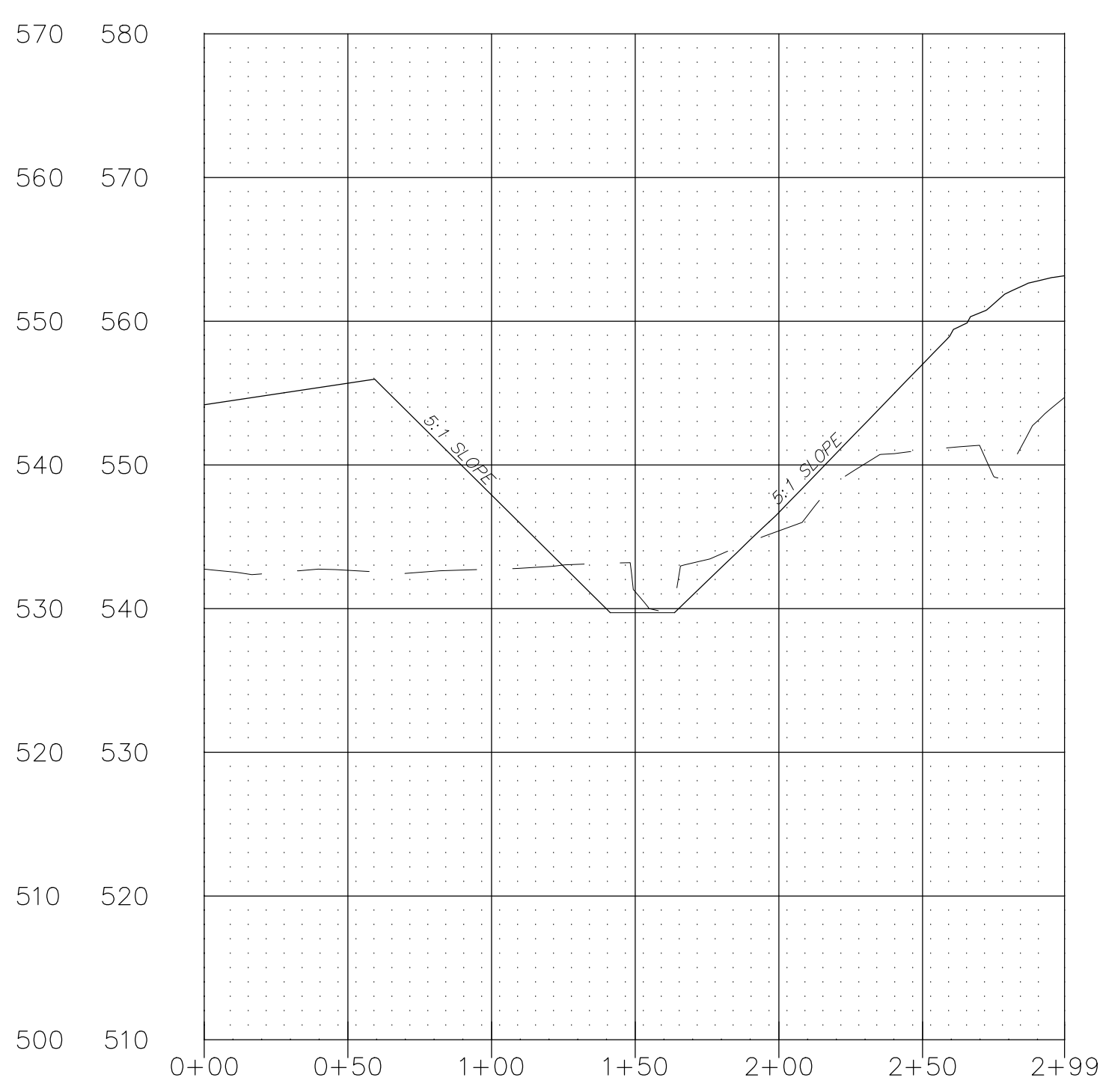
BASIN SECTION C-C



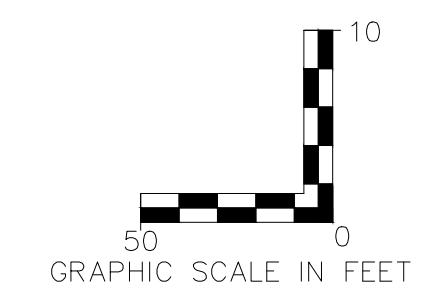
BASIN SECTION A-A



BASIN SECTION B-B



CREEK CROSSING TEMPORARY



GRAPHIC SCALE IN FEET  
**PROFILE SCALE:**  
 HORZ: 1" = 50'  
 VERT: 1" = 10'

**PROJECT TITLE**  
 IMPROVEMENT PLANS  
 THE VILLAGES AT  
 MONTRACHET (REVISED)  
**STORM PROFILES**  
 PFS No. 14055MCH000P  
 TASK 017 FIELD BOOK 1476

**PICKETT, RAY & SILVER INC**  
 CIVIL ENGINEERING, LAND SURVEYING,  
 AND NATURAL RESOURCES SERVICES  
 St. Peters  
 22 Richmond Center Court  
 St. Peters, MO 63376  
 Phone (636) 397-1211 Fax (636) 397-1104  
 www.prs3.com 1-800-708-3918

**ENGINEER'S AUTHENTICATION**  
 THE RESPONSIBILITY FOR PROFESSIONAL ENGINEERING LIABILITY ON THIS PROJECT IS HEREBY LIMITED TO THE SET OF PLANS AUTHENTICATED BY THE SEAL, SIGNATURE, AND DATE HEREON ATTACHED. RESPONSIBILITY IS DISCLAIMED FOR ALL OTHER ENGINEERING PLANS PROVIDED BY THIS PROJECT AND SPECIFICALLY EXCLUDES REVISIONS AFTER THIS DATE UNLESS REAUTHENTICATED.  
**PICKETT, RAY & SILVER, INC. MO**  
 LICENSE #2003015039  
 KARL ANTHONY SCHOENIKE  
 STATE OF MISSOURI  
 KARL ANTHONY SCHOENIKE  
 NUMBER PE-2003015039  
 PROFESSIONAL ENGINEER  
 09/28/16  
 ELECTRONIC SEAL  
 KARL A. SCHOENIKE, P.E.  
 PROFESSIONAL ENGINEER LICENSE 2003015039

**Developer / Owner Information**  
**MONTRACHET DEVELOPMENT LLC**  
 218 Chesterfield Towne Centre  
 Chesterfield, Missouri 63005  
 Phone: 636-530-6900

**P+Z No.** 15-15.01  
**City No.** 15-742-SP

**Page No.**  
 STORM PROFILES  
 40 of 63

\\PFS-5852011\Projects\14055MCH00\Design\OUTPUT\Improvement Plans REVISED PHASE A\08-14055 STORM PROFILES.dwg