
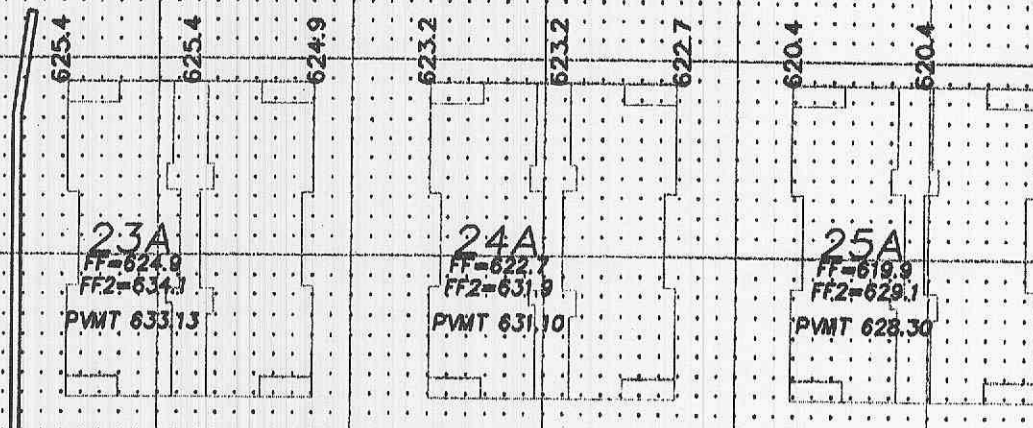


Drawing name: K:\J\0312269 - Springhurst\Improvements\2269RETAININGVALLS.DWG Plotted on Jun 25, 2005 - 9:16am Plotted by: Jluetkenhaus



WALL 4 (UNITS 23A - 25A)

STA: 0+00.00 TOP: 628.97	STA: 0+25.31 TOP: 628.97	STA: 1+25.31 TOP: 633.35	STA: 1+50.00 TOP: 631.87	STA: 1+50.00 TOP: 632.00	STA: 2+20.31 TOP: 632.00	STA: 2+45.31 TOP: 629.87	STA: 2+50.00 TOP: 630.00	STA: 3+14.31 TOP: 628.35	STA: 3+14.31 TOP: 628.35	STA: 4+18.82 TOP: 628.00	STA: 4+80.37 TOP: 617.50	STA: 4+80.37 TOP: 616.00
-----------------------------	-----------------------------	-----------------------------	-----------------------------	-----------------------------	-----------------------------	-----------------------------	-----------------------------	-----------------------------	-----------------------------	-----------------------------	-----------------------------	-----------------------------



1" = 10'
1" = 50'
SCALE

BASE MAP

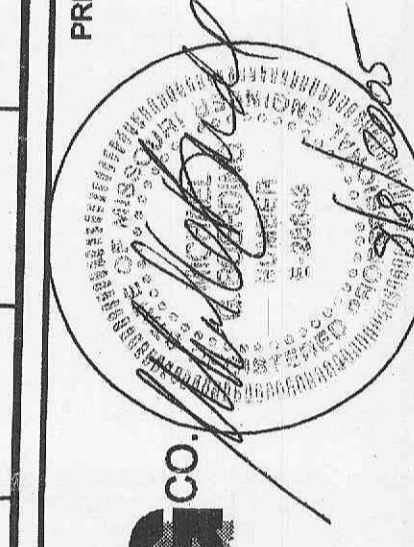
NO.	03	12	269
M.S.D.			SHEET
P#			OF
DIGITAL FILE LOCATION			
SERVER=STERLING-2			
DATE=06/25/05			

PROJECT:
**THE VILLAGES
AT SPRINGHURST**

SHEET TITLE:
RETAINING WALL PROFILES (CONDO AREA)

DRAWN:
DESIGNED:
CHECKED:

PREPARED BY:
THE STERLING CO.
ENGINEERS & SURVEYORS
5065 NEW BAUMGARTNER ROAD
ST. LOUIS, MISSOURI 63129
(314) 487-0440 FAX 487-8944
E-Mail: Sterling@sterling-eng-sur.com



PREPARED FOR:
SPRINGHURST, L.L.C.
5091 NEW BAUMGARTNER ROAD
ST. LOUIS, MISSOURI 63129
(314) 487-6717

ISSUE	REMARKS/DATE
1	03-05-05 FIRST SUBMITTAL
2	04-04-05 REVISED PER DCSD COMMENTS
3	05-23-05 REVISED PER CITY OF FALLON COMMENTS
4	05-27-05 REVISED PER DCSD COMMENTS
5	06-09-05 REVISED PER PWS/D&E COMMENTS
6	06-27-05 REVISED PER CITY OF FALLON COMMENTS