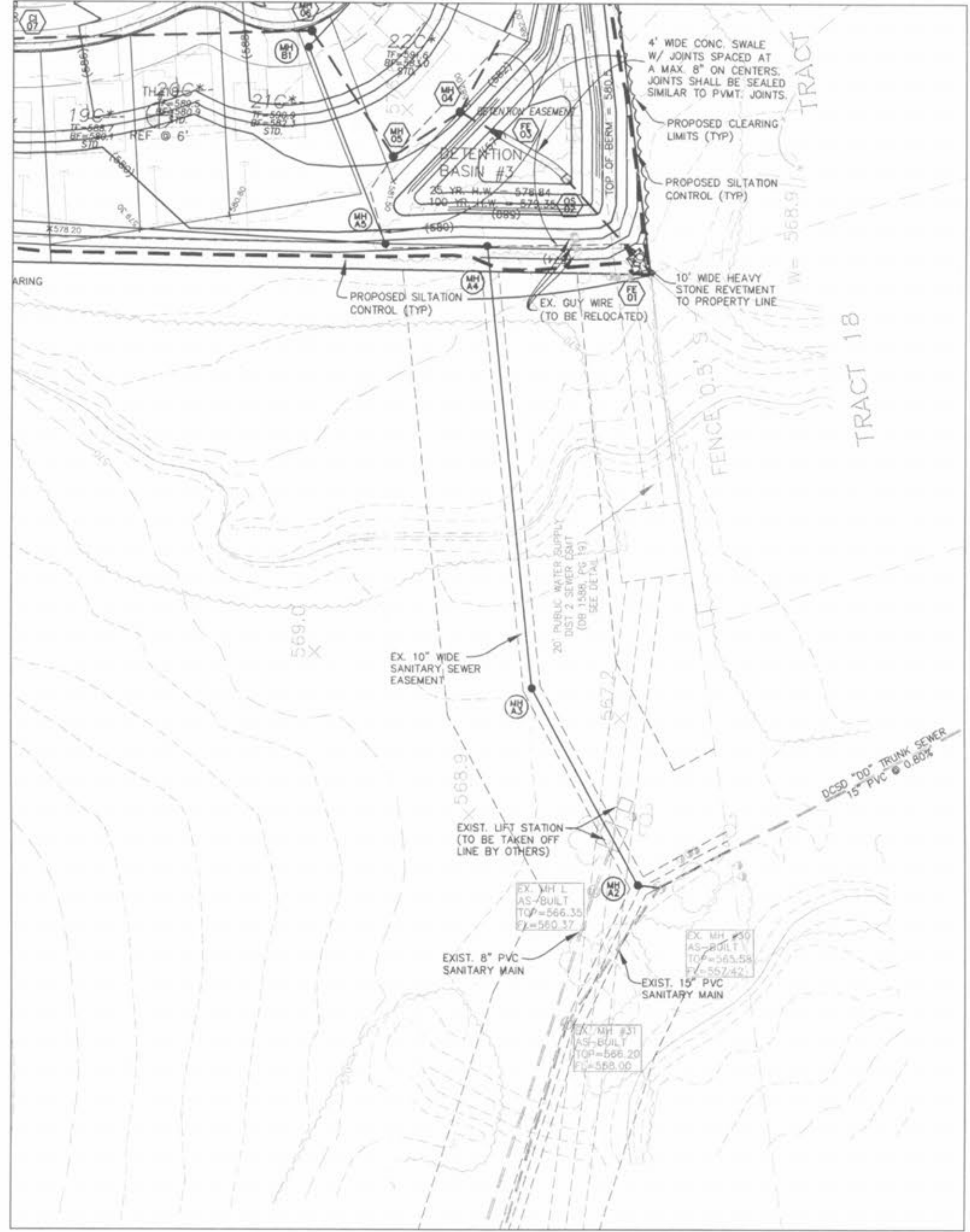
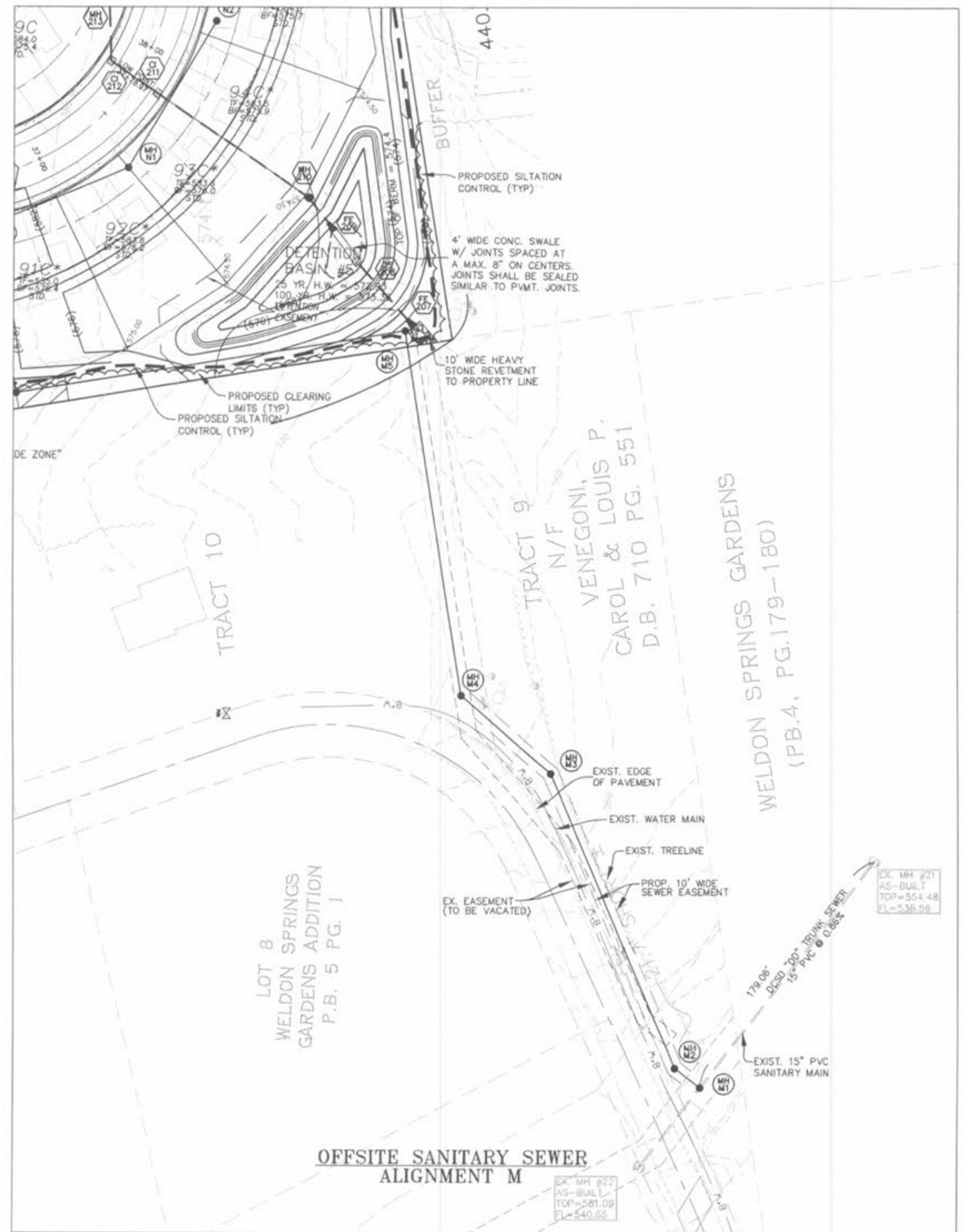


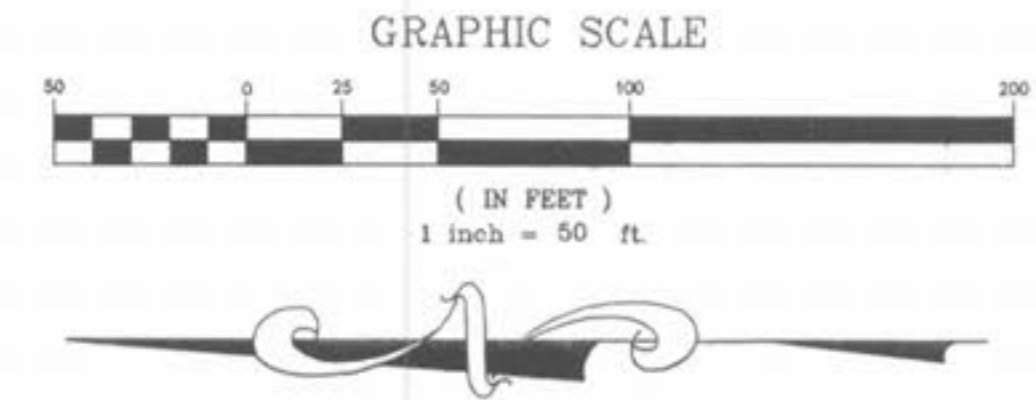
Drawing name: K:\D\22289_Springhurst\Improvements\2260\DWG_Plotting on Aug 06, 2005 - 10:29am Plotted by: Justenhaus



OFFSITE SANITARY SEWER ALIGNMENT A



OFFSITE SANITARY SEWER ALIGNMENT M



THE UNDERGROUND UTILITIES SHOWN HEREON WERE PLOTTED FROM AVAILABLE INFORMATION AND DO NOT NECESSARILY REFLECT THE ACTUAL EXISTENCE, NONEXISTENCE, SIZE, TYPE, NUMBER OR LOCATION OF THESE OR OTHER UTILITIES. THE GENERAL CONTRACTOR SHALL BE RESPONSIBLE FOR VERIFYING THE ACTUAL LOCATION OF ALL UNDERGROUND UTILITIES, SHOWN OR NOT SHOWN, AND SAID UTILITIES SHALL BE LOCATED IN THE FIELD PRIOR TO ANY GRADING, EXCAVATION OR CONSTRUCTION OF IMPROVEMENTS. THESE PROVISIONS SHALL IN NO WAY ABSOLVE ANY PARTY FROM COMPLYING WITH THE UNDERGROUND FACILITY SAFETY AND DAMAGE PREVENTION ACT, CHAPTER 319, RSMo.

ISSUE	REMARKS/DATE
1	03-02-05 FIRST SUBMITTAL
2	04-04-05 REVISED PER DCSD COMMENTS
3	05-23-05 REVISED PER CITY OF FALLON COMMENTS
4	06-27-05 REVISED PER DCSD COMMENTS
5	08-09-05 REVISED PER PWSD #2 COMMENTS
6	09-27-05 REVISED PER CITY OF FALLON COMMENTS
7	07-14-05 REVISED PER PWSD #2 COMMENTS
8	08-08-05 REVISED PER CITY OF FALLON COMMENTS

PREPARED FOR:
SPRINGHURST, L.L.C.
 5091 NEW BAUMGARTNER ROAD
 ST. LOUIS, MISSOURI 63129
 (314) 487-6717



PREPARED BY:
THE STERLING CO.
 ENGINEERS & SURVEYORS
 5055 NEW BAUMGARTNER ROAD
 ST. LOUIS, MISSOURI 63129
 E-Mail: Sterling@sterling-eng-surf.com

PROJECT: **THE VILLAGES AT SPRINGHURST**
 SHEET TITLE: **OUTFALL SANITARY SEWERS**

NO.	03	12	269
M.S.D.			SHEET
P#		2.6	OF