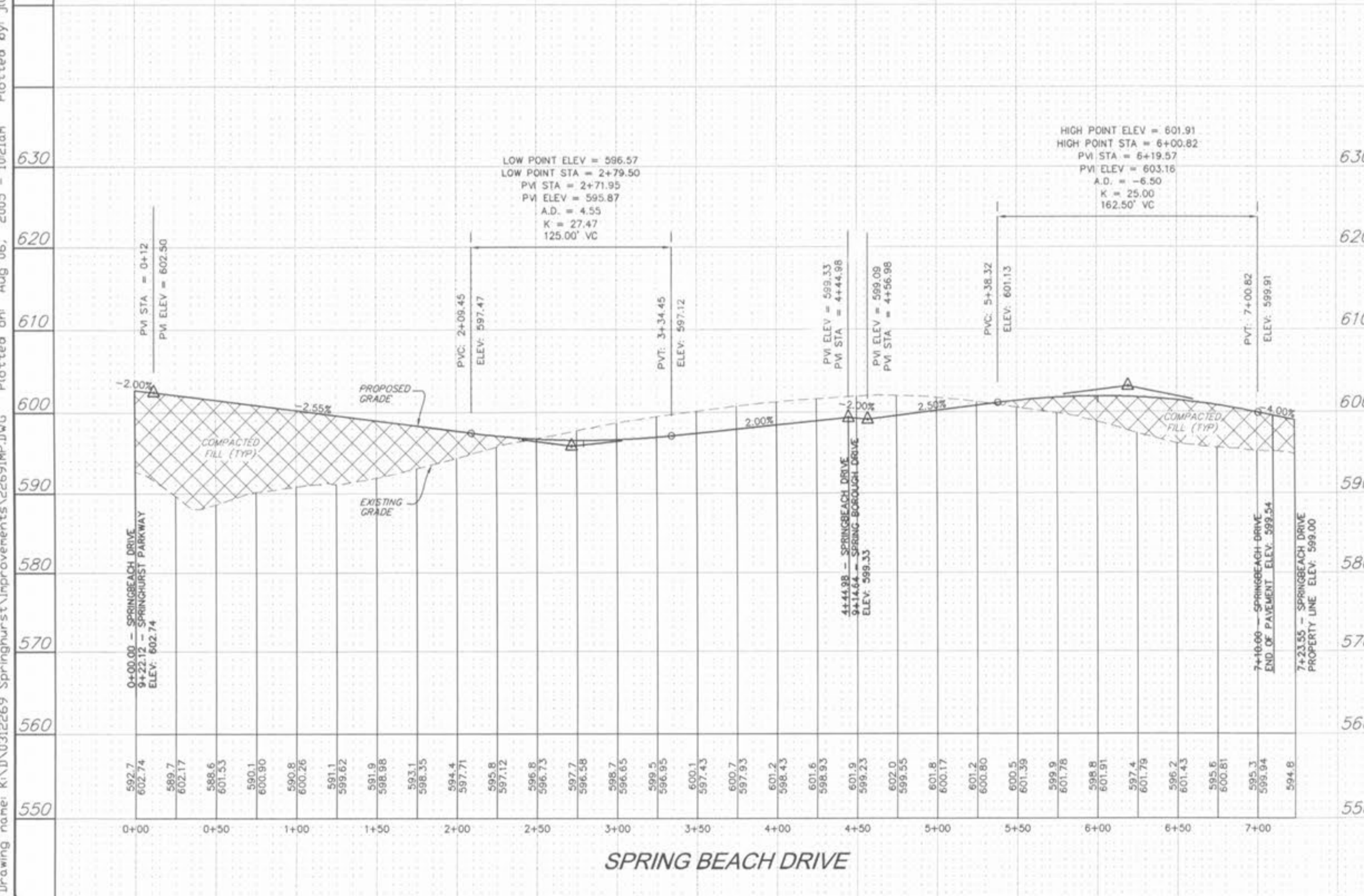

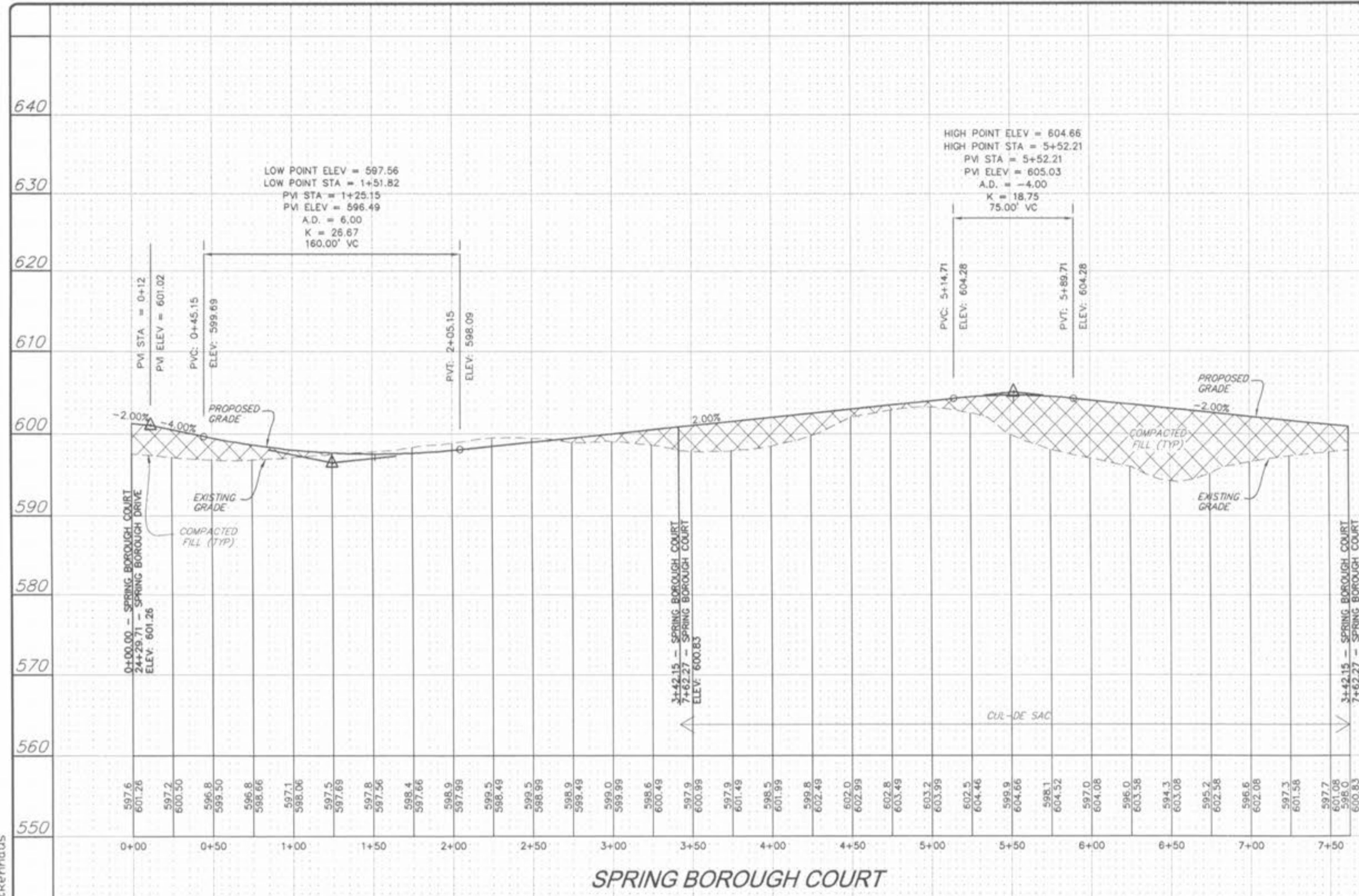


Drawing name: K:\0312269 Springhurst\Improvements\2269IMP.DWG Plotted on Aug 06, 2005 - 10:21am Plotted by Jluetkenhaus



1"=10'  
1"=50'

ISSUE	REMARKS/DATE
1	05-02-05 FIRST SUBMITTAL
2	04-04-05 REVISED PER DCSD COMMENTS
3	05-23-05 REVISED PER CITY OF OFALLON COMMENTS
4	05-27-05 REVISED PER DCSD COMMENTS
5	06-09-05 REVISED PER PWS&M COMMENTS
6	06-27-05 REVISED PER CITY OF OFALLON COMMENTS
7	07-14-05 REVISED PER PWS&M COMMENTS
8	08-08-05 REVISED PER CITY OF OFALLON COMMENTS

PREPARED FOR:

**THE VILLAGES AT SPRINGHURST**

ENGINEERS & SURVEYORS

5091 NEW BAUMGARTNER ROAD  
ST. LOUIS, MISSOURI 63129  
(314) 487-8944  
E-Mail: Sterling@sterling-eng-sur.com

STERLING CO. ENGINEERS & SURVEYORS

APPROVED: [Signature]

PROJECT: THE VILLAGES AT SPRINGHURST

SHEET TITLE: STREET PROFILES

NO. 03 12 269

M.S.D. SHEET 4.4

P# 4.4

DIGITAL FILE LOCATION: SERVER=STERLING-2

BASE MAP PC#2804