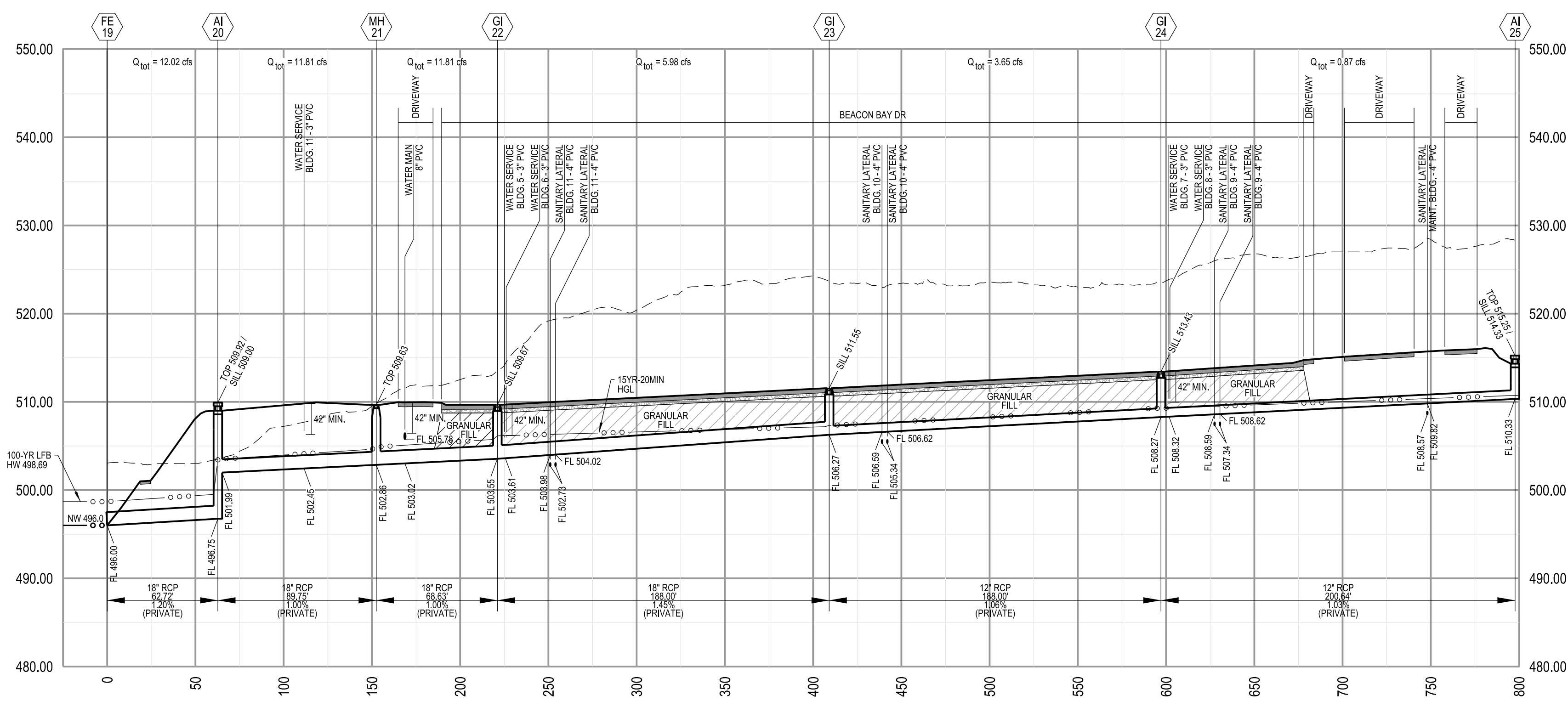
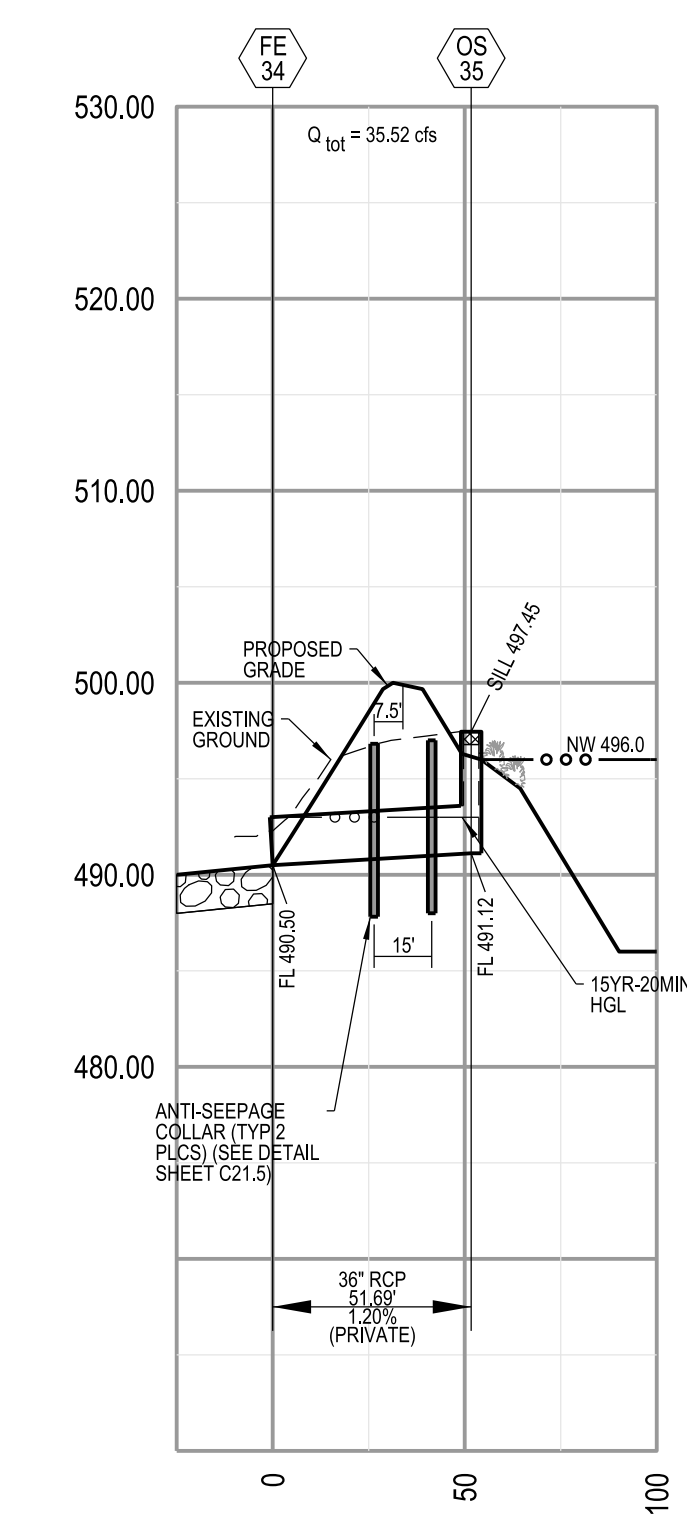


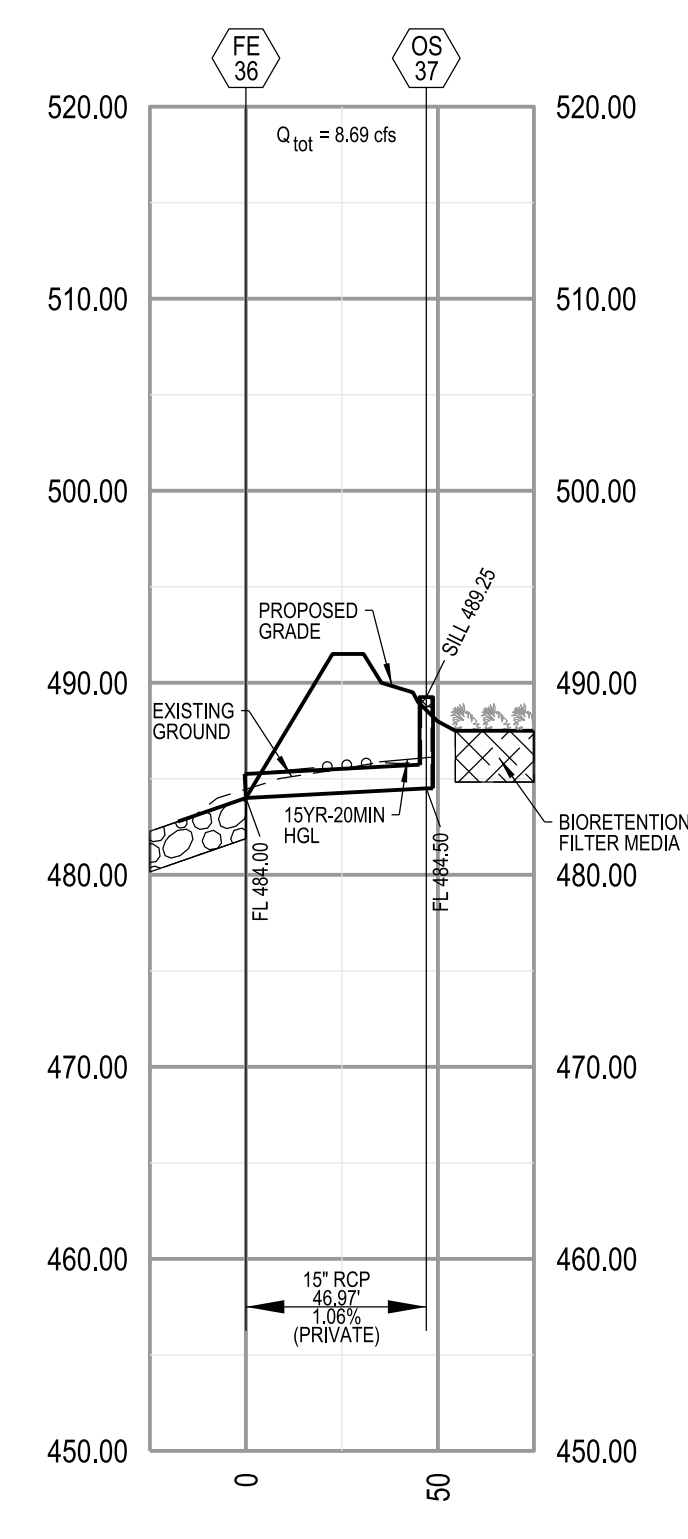
THE VILLAS AT ARAGON
VETERANS MEMORIAL PARKWAY
OF FALLON, MO 63366



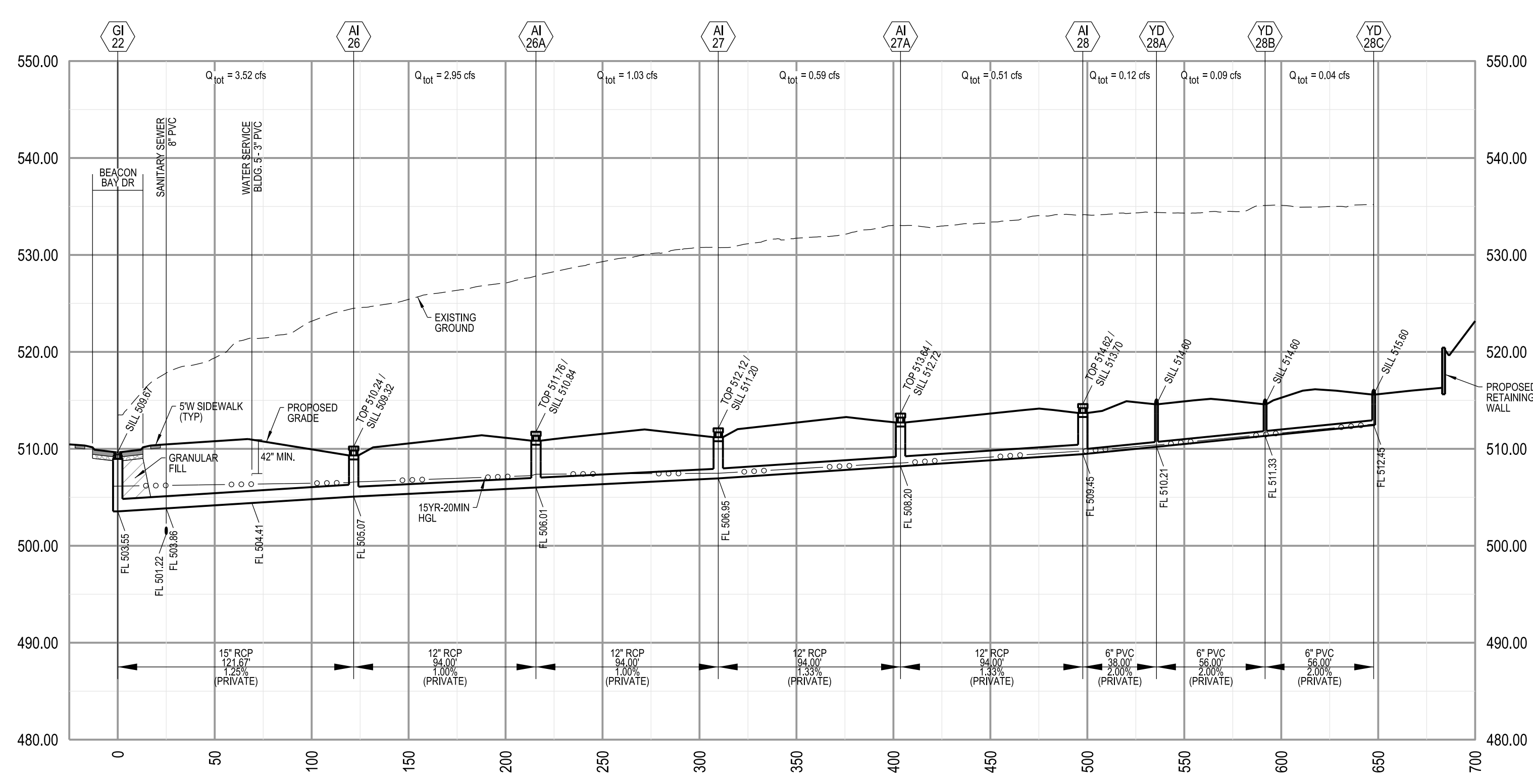
STORM PROFILE: FE 19 - AI 25
HORIZONTAL SCALE: 1" = 50'
VERTICAL SCALE: 1" = 10'



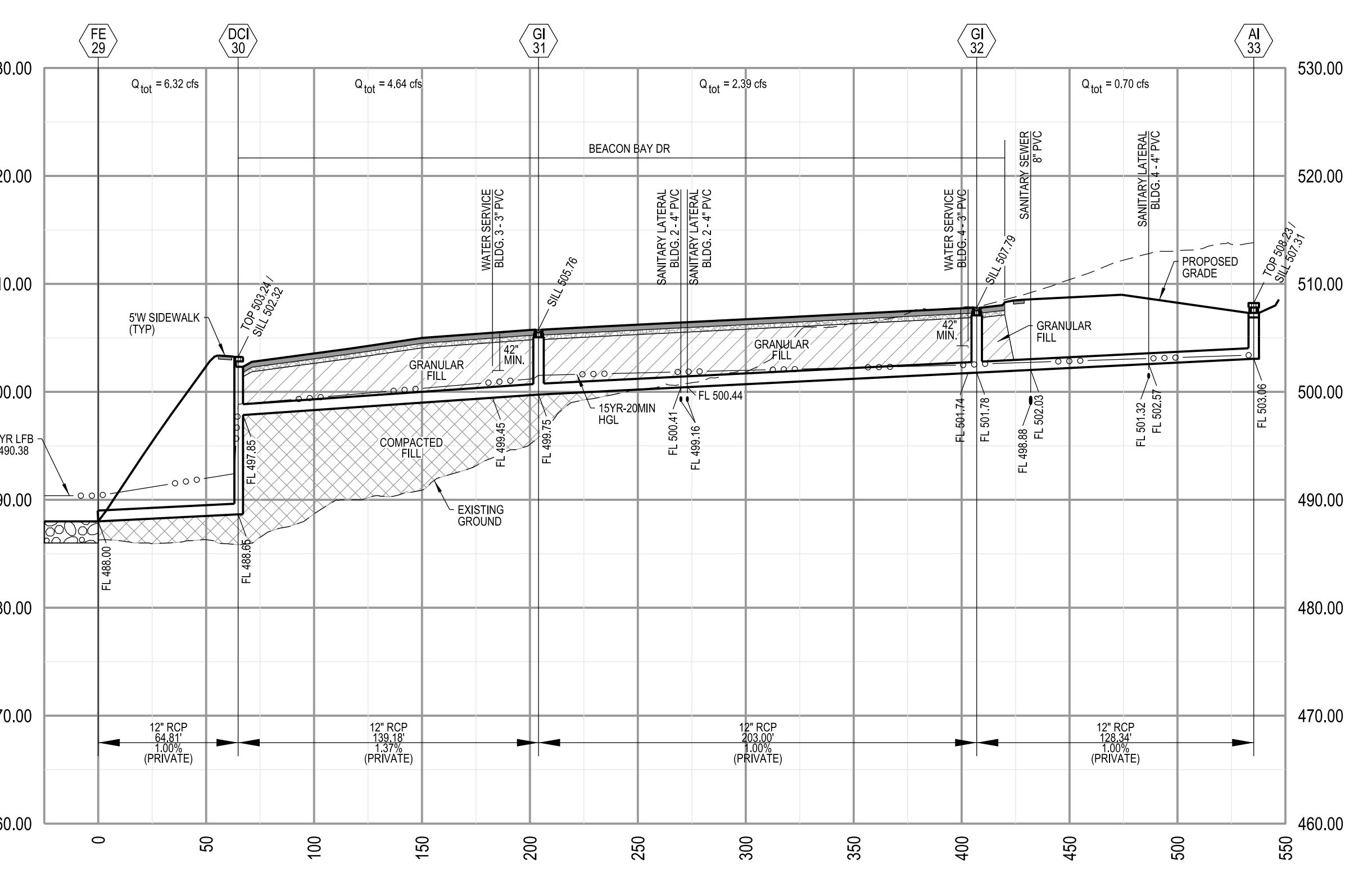
STORM PROFILE: FE 34 - OS 35
HORIZONTAL SCALE: 1" = 50'
VERTICAL SCALE: 1" = 10'



STORM PROFILE: FE 36 - OS 37
HORIZONTAL SCALE: 1" = 50'
VERTICAL SCALE: 1" = 10'



STORM PROFILE: GI 22 - YD 28C
HORIZONTAL SCALE: 1" = 50'
VERTICAL SCALE: 1" = 10'



STORM PROFILE: FE 29 - AI 33
HORIZONTAL SCALE: 1" = 50'
VERTICAL SCALE: 1" = 10'

NOTE: STORM SEWERS FE 1 - FE 2 AND FE 3 - MH 7 WERE APPROVED AND PERMITTED WITH THE GRADING PLAN (PERMIT NUMBER GR22-000002)

CALL MISSOURI ONE CALL SYSTEMS INC. TWO FULL WORKING DAYS IN ADVANCE OF STARTING

THE UNDERGROUND UTILITIES SHOWN HEREIN WERE PLOTTED FROM AVAILABLE INFORMATION AND DO NOT NECESSARILY REFLECT THE ACTUAL EXISTENCE, OR NON EXISTENCE, SIZE, TYPE, NUMBER, OR LOCATION OF THESE OR OTHER UTILITIES. THE GENERAL CONTRACTOR SHALL BE RESPONSIBLE FOR VERIFYING THE ACTUAL LOCATION OF ALL UNDERGROUND UTILITIES IN THE FIELD, SHOWN OR NOT SHOWN, PRIOR TO ANY GRADING, EXCAVATION, OR CONSTRUCTION OF IMPROVEMENTS. THESE PROVISIONS SHALL IN NO WAY ABSOLVE ANY PARTY FROM COMPLYING WITH THE UNDERGROUND FACILITY SAFETY AND DAMAGE PREVENTION ACT, CHAPTER 319, RSMO.

WORK MISSOURI
ONE-CALL 1-800-344-7483