

LOT 4
KEATON
CROSSING
P.B. 38, PGS.
385-386

WATERBURY
FALLS (50'W)
DRIVE

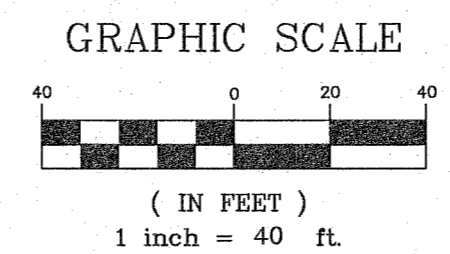
RESUBDIVISION OF LOT 3C
OF
KEATON CROSSING
P.B. 42, PG. 329

RESUBDIVISION OF LOT 3C
OF
KEATON CROSSING
P.B. 42, PG. 329

RESUBDIVISION OF
LOT 3 OF
KEATON CROSSING
P.B. 40, PG. 289

KEATON CROSSING (50'W) BOULEVARD

ADJUSTED LOT 6
KEATON CORPORATE PARK PLAT 3
BOUNDARY ADJUSTMENT PART OF LOT 6
ADJUSTED
P.B. 45, PG. 352




ADJUSTED LOT 2
RESUBDIVISION
OF LOTS 1 AND
2 OF
KEATON
CROSSING
P.B. 44, PGS.
99-100

NOTES:
1. THE PUBLIC WATER MAIN SHUTDOWN
REQUIRED FOR THIS DEVELOPMENT'S
PROPOSED CONNECTION MAY NEED TO BE
COORDINATED WITH THE MEDICAL FACILITIES'
SCHEDULES AND MAY POTENTIALLY BE
REQUIRED TO BE MADE AFTER NORMAL
WORKING HOURS.
2. PROVIDE GRANULAR BACKFILL TO ALL
WATER MAIN TRENCHES THAT CROSS THE
PAVEMENT, LIE WITHIN TEN (10) FEET OF THE
EDGE OF PAVEMENT AND/OR THE 1:1 SHEAR
PLANE OF THE PAVEMENT.


PROJECT TITLE:

THE VILLAS AT
KEATON WOODS

ENGINEERING
PLANNING
SURVEYING
221 Point Teal Blvd.
St. Charles, MO 63501
636-626-6552
FAX 636-626-1718



DISCLAIMER OF RESPONSIBILITY
I hereby certify that the documents intended to be
authentic and true copies of the original documents
and I hereby disclaim any responsibility for all other
Drawings, Specifications, Estimates, Reports or other
documents or instruments relating to or intended to
be used for any part of the project of the architectural or
engineering project.



Copyright 2018
Box Engineering Company, Inc.
Engineering Authority No. 000655
Surveying Authority No. 000144
All Rights Reserved

REVISIONS	
12/19/16	P.W.S.D.#2, DUCKETT & SIX COMMENTS
01/05/17	P.W.S.D.#2 COMMENTS
02/20/17	CITY COMMENTS
03/17/17	CITY COMMENTS
09/20/18	CITY COMMENTS
11/06/18	CITY COMMENTS
12/14/18	CITY COMMENTS
12/28/18	CITY COMMENTS

Developer / Owner:
Bridgewater Communities, Inc.
P.O. Box 4607
Chesterfield, Missouri 63005
636-294-6020

WATER PLAN

P+Z No. 18-003986
June 7, 2018
City No. 18-009384
Permit #RSP18-000006

Page No.
10 of 32