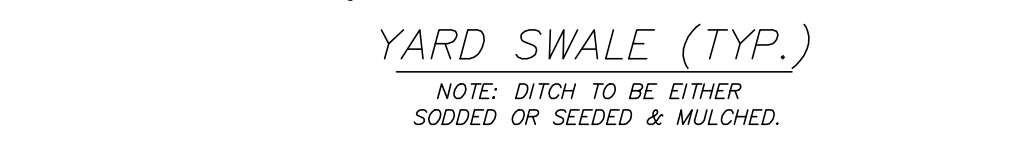
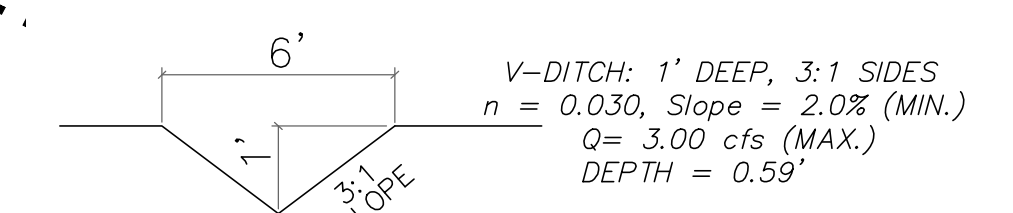



UTILITIES NOTE

UNDERGROUND FACILITIES, UTILITIES AND STRUCTURES HAVE BEEN PLOTTED FROM AVAILABLE INFORMATION AND THEREFORE, THEIR LOCATION MUST BE CONSIDERED APPROXIMATE ONLY. THERE MAY BE OTHERS, THE EXISTENCE OF WHICH IS PRESENTLY NOT KNOWN. IT IS THE RESPONSIBILITY OF THE CONTRACTOR TO HAVE ALL UTILITIES LOCATED IN THE FIELD PRIOR TO EXCAVATION OR CONSTRUCTION.



V-DITCH: 7" DEEP, 6:1 SIDES
 $n = 0.030$, Slope = 0.5% (MIN.)
 $Q = 2.60$ cfs (MAX.)

NOTE: DITCH TO BE EITHER SOEDED OR SEEDED & MULCHED.


PROJECT TITLE
IMPROVEMENT PLANS
WABASH WOODS
PHASE TWO
DRAINAGE AREA MAP

PRF No. 15014.KAPD.00R
 TASK 002

PICKETT, RAY & SILVER INC
CIVIL ENGINEERING, LAND SURVEYING,
AND NATURAL RESOURCES SERVICES

St. Peters, Missouri 63376
 22 Richmond Center Court
 St. Peters, MO 63376
 Phone (636) 397-1211 Fax (636) 397-1104
 www.prs.com 1-800-708-3918

ENGINEER'S AUTHENTICATION
 THE RESPONSIBILITY FOR PROFESSIONAL ENGINEERING LIABILITY ON THIS PROJECT IS LIMITED TO THE SET OF PLANS AUTHENTICATED BY THE SEAL, SIGNATURE, AND DATE HEREON ATTACHED. RESPONSIBILITY IS DISCLAIMED FOR ALL OTHER ENGINEERING PLANS PROVIDED IN THIS PROJECT AND SPECIFICALLY EXCLUDES REVISIONS AFTER THIS DATE UNLESS REAUTHENTICATED.



KARL A. SCHOENIKE, P.E.
 PROFESSIONAL ENGINEER LICENSE 2003015039

Developer / Owner Information

LK PROPERTIES II, LLLP
 PO Box 340
 St. Peters, Missouri 63376

P+Z No.
 20100.04

City No. 15-639-SP

Page No.
 DRAINAGE AREA MAP
13 of 24

*** O'FALLON FOR APPROVAL *** 03/02/16 ***