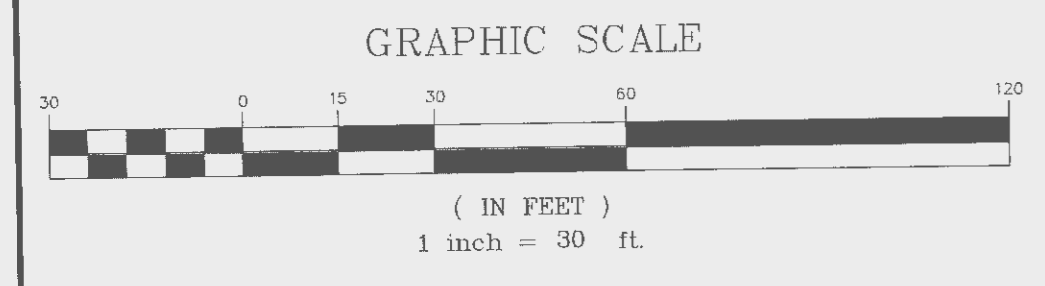


NOTE
 Underground utilities and structures have been plotted from available information and therefore, their location must be considered approximate only. It is the responsibility of the individual contractors to notify the utility companies before actual construction.




FOR DRAINAGE PURPOSES ONLY
 NOT TO BE USED FOR CONSTRUCTION

PICKETT RAY & SILVER
 CIVIL ENGINEERS
 PLANNERS
 LAND SURVEYORS
 333 Mid Rivers Mall Drive
 St. Peters, MO 63376
 Phone (636) 397-1211
 Fax (636) 397-1104

Walgreens
 STORE #11422
 IMPROVEMENT PLANS
 HWY K & TECHNOLOGY OF FALLON, MISSOURI
 Prepared For:
PACE PROPERTIES, INC.
 1401 SOUTH BRENTWOOD, SUITE 100
 ST. LOUIS, MO 63144
 (314) 968-9858


NO.	DATE	REVISIONS
1	03-06-07	PER WALGREENS COMMENTS
2	03-09-07	PER CITY OF FALLON COMMENTS
3	05-03-07	PER DICKETT CREEK SEWER & FINDER
4	05-21-07	PER DEVELOPER
5	06-26-07	PER FIRE DISTRICT
6	08-22-07	PER FIRE DISTRICT

ENGINEERS AUTHENTICATION
 The responsibility for professional engineering liability on this project is hereby limited to the set of plans authenticated by the seal, signature, and date hereunder attached. Responsibility is disclaimed for all other engineering plans involved in this project and specifically excludes revisions after this date unless reauthenticated.



DRAWN	B.L.P.	DATE	01-31-07
CHECKED	D.L.S.	DATE	01-31-07
PROJECT #	01045.PAPR.OOC	TASK #	2
FIELD BOOK		BOOK	2001A

WALGREENS - O'FALLON
 IMPROVEMENT PLANS
 DRAINAGE AREA MAP
 SHEET **4** OF **9**
 Copyright 2006 by Pickett, Ray & Silver, Inc.



A TRACT OF LAND BEING LOT 2 OF QUIKTRIP 632 SUBDIVISION AS LOCATED IN PLAT BOOK 36 PAGE 264 LOCATED IN U.S. SURVEY 1669, TOWNSHIP 48 NORTH, RANGE 3 EAST ST. CHARLES COUNTY, MISSOURI

NOT APPROVED FOR CONSTRUCTION