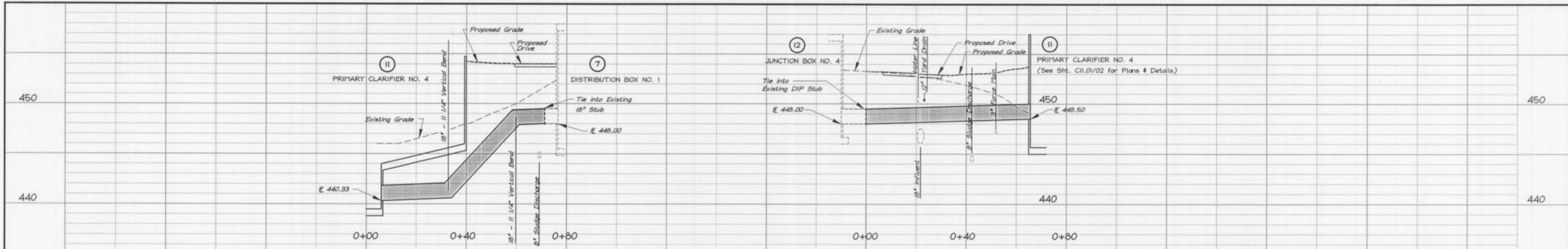
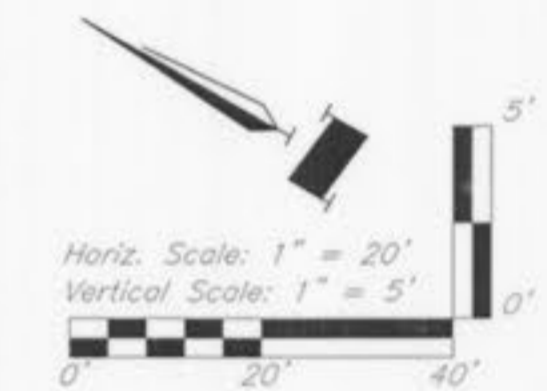
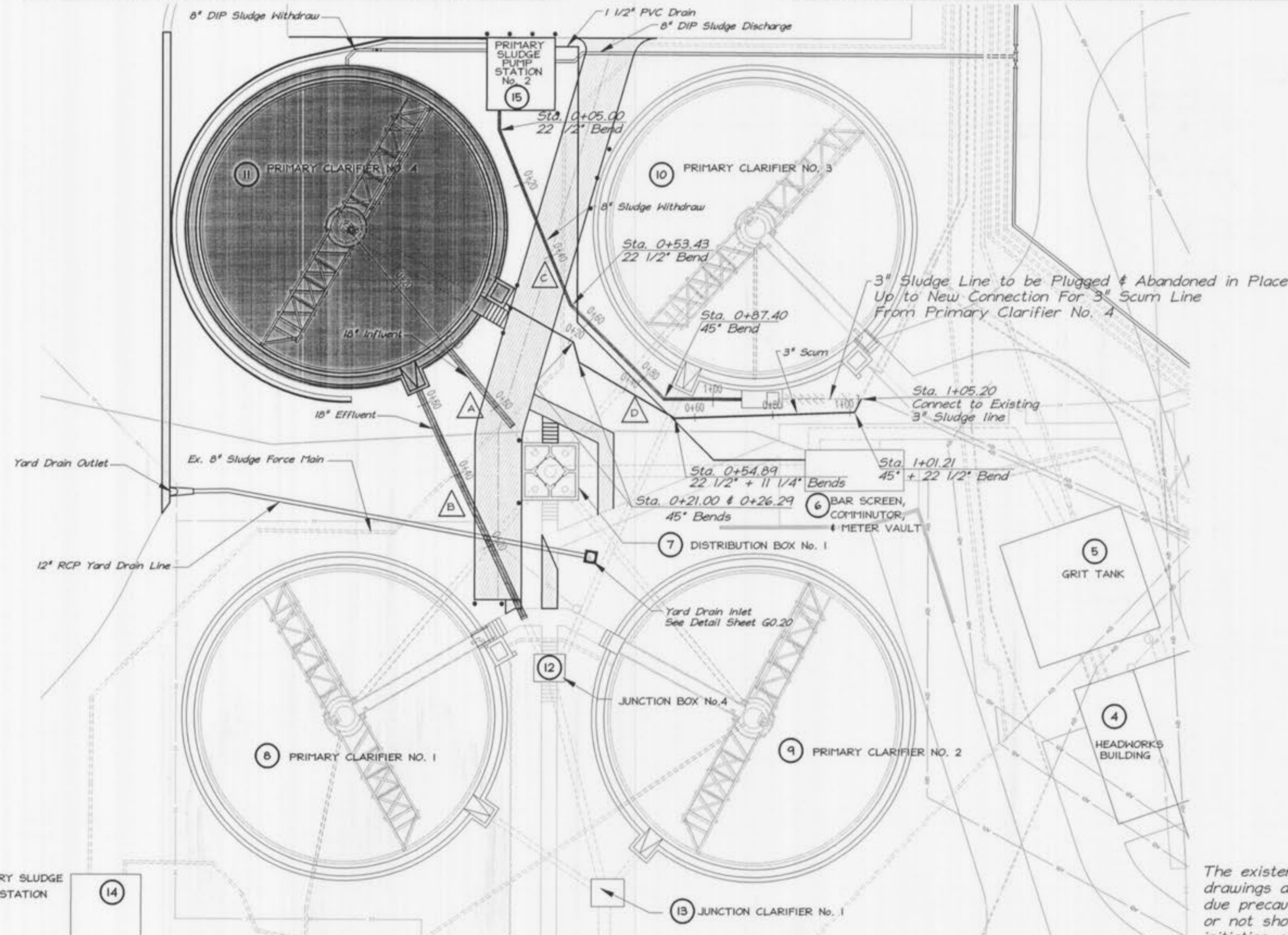


K:\Client\O'Fallon\9234\dwg\O'Fallon\_Download from O'Fallon\9234\903.dwg Layout: 00.12 --- Wednesday, October 03, 2001, 3:20pm --- Copyright 2001, George Butler Associates, Inc.



**A PRIMARY CLARIFIER NO. 4 - 18' INFLUENT LINE**

**B PRIMARY CLARIFIER NO. 4 - 18' EFFLUENT LINE**



The existence and location of any underground utility pipes, lines, or structures shown on these drawings are obtained by a search of the available records. The contractor is required to take due precautionary measures to protect the utility lines shown, and all other lines not of record or not shown on these drawings by verification of their location in the field prior to the initiation of the actual portion of work. Contractor shall immediately repair any damaged utility caused by his activities at no additional cost to Owner.


**C PRIMARY CLARIFIER NO. 3 - 8' SLUDGE WITHDRAW LINE**

**D PRIMARY CLARIFIER NO. 4 - 3' SCUM LINE**



GEORGE BUTLER ASSOCIATES, INC.  
Engineers • Architects  
Kansas • Missouri • Illinois

**GBA**



**WASTEWATER TREATMENT PLANT EXPANSION**  
**PRIMARY CLARIFIER NO. 4**  
**PLANS AND PROFILES**  
CITY OF O'FALLON, MISSOURI

JOB NO.: 9234  
DATE: 10-08-2001

DESIGNED BY: ESK  
DRAWN BY: ESK/DMH  
CHECKED BY: RJR/TMS

SHEET NUMBER

**GO.12**