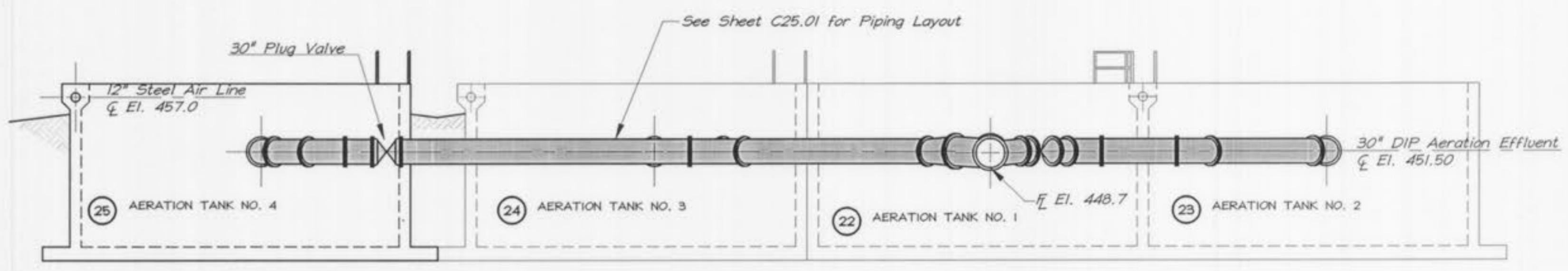
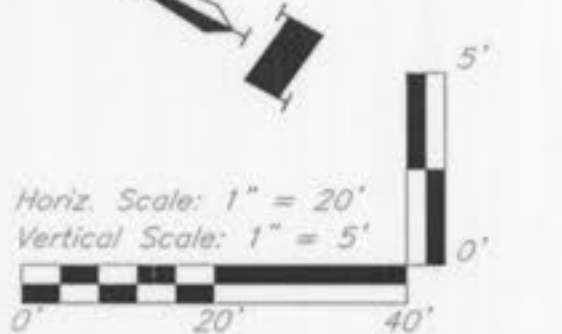
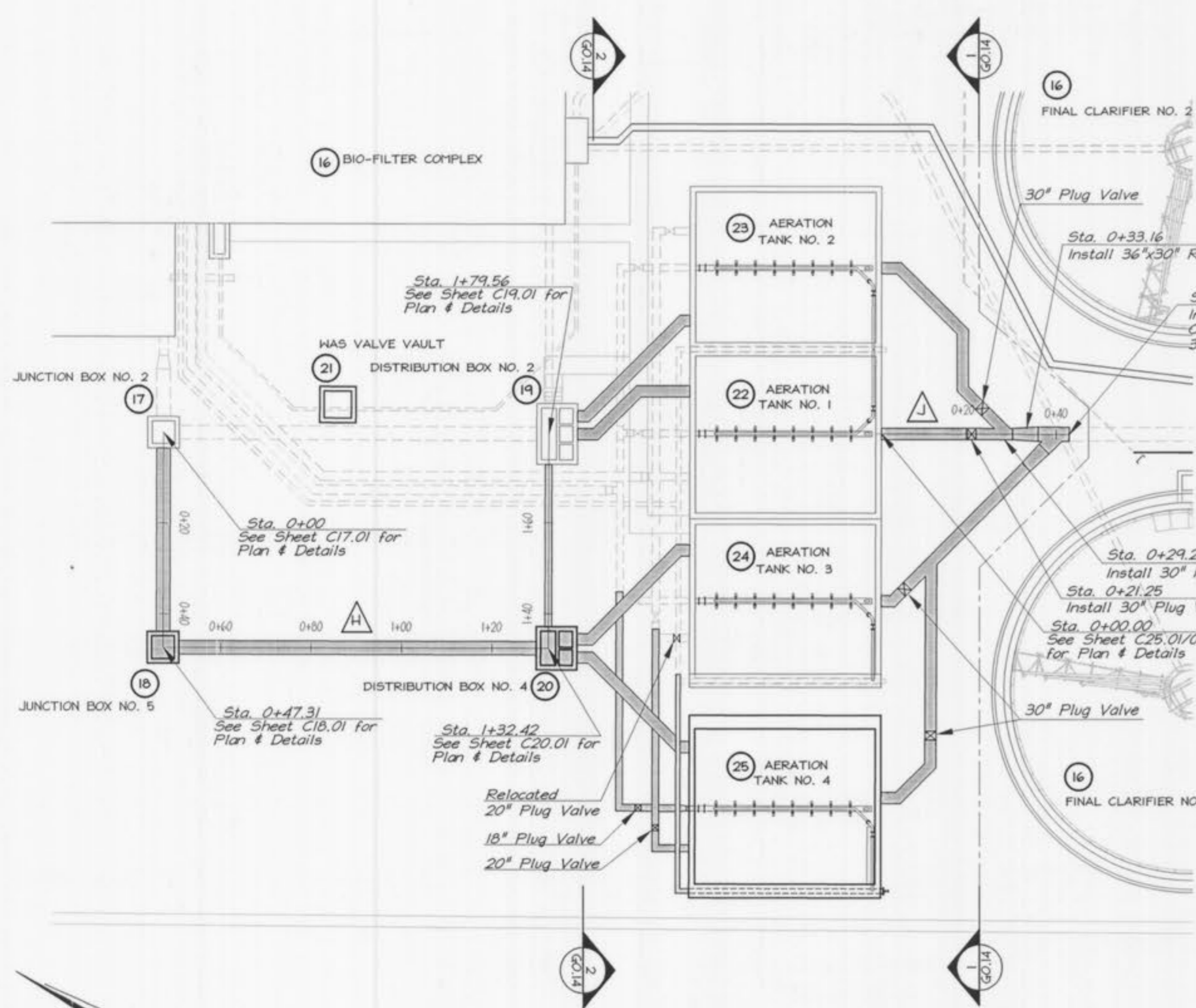
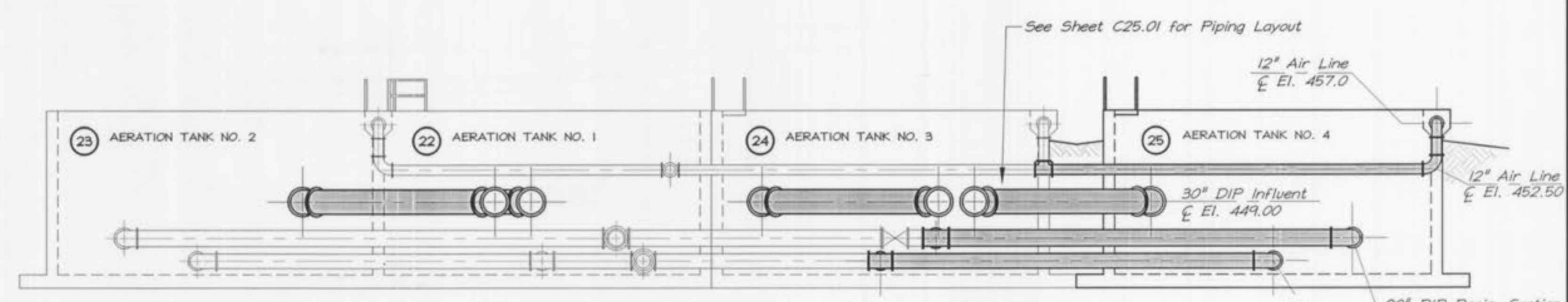


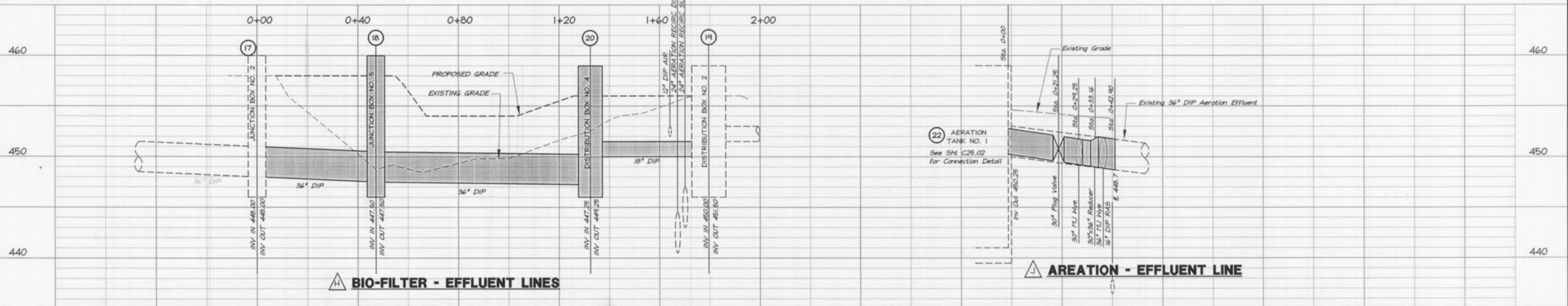
The existence and location of any underground utility pipes, lines, or structures shown on these drawings are obtained by a search of the available records. The contractor is required to take due precautionary measures to protect the utility lines shown, and all other lines not of record or not shown on these drawings by verification of their location in the field prior to the initiation of the actual portion of work. Contractor shall immediately repair any damaged utility caused by his activities at no additional cost to Owner.



SECTION 1
SCALE 1" = 10'



SECTION 2
SCALE 1" = 10'



GBA
GEORGE BUTLER ASSOCIATES, INC.
Engineers • Architects
Kansas • Missouri • Illinois



WASTEWATER TREATMENT PLANT EXPANSION
AERATION TANK PLANS AND PROFILES
CITY OF OFALLON, MISSOURI

JOB NO.: 9234
DATE: 10-08-2001
DESIGNED BY: ESK
DRAWN BY: ESK
CHECKED BY: RJR/TMS
SHEET NUMBER
GO.14