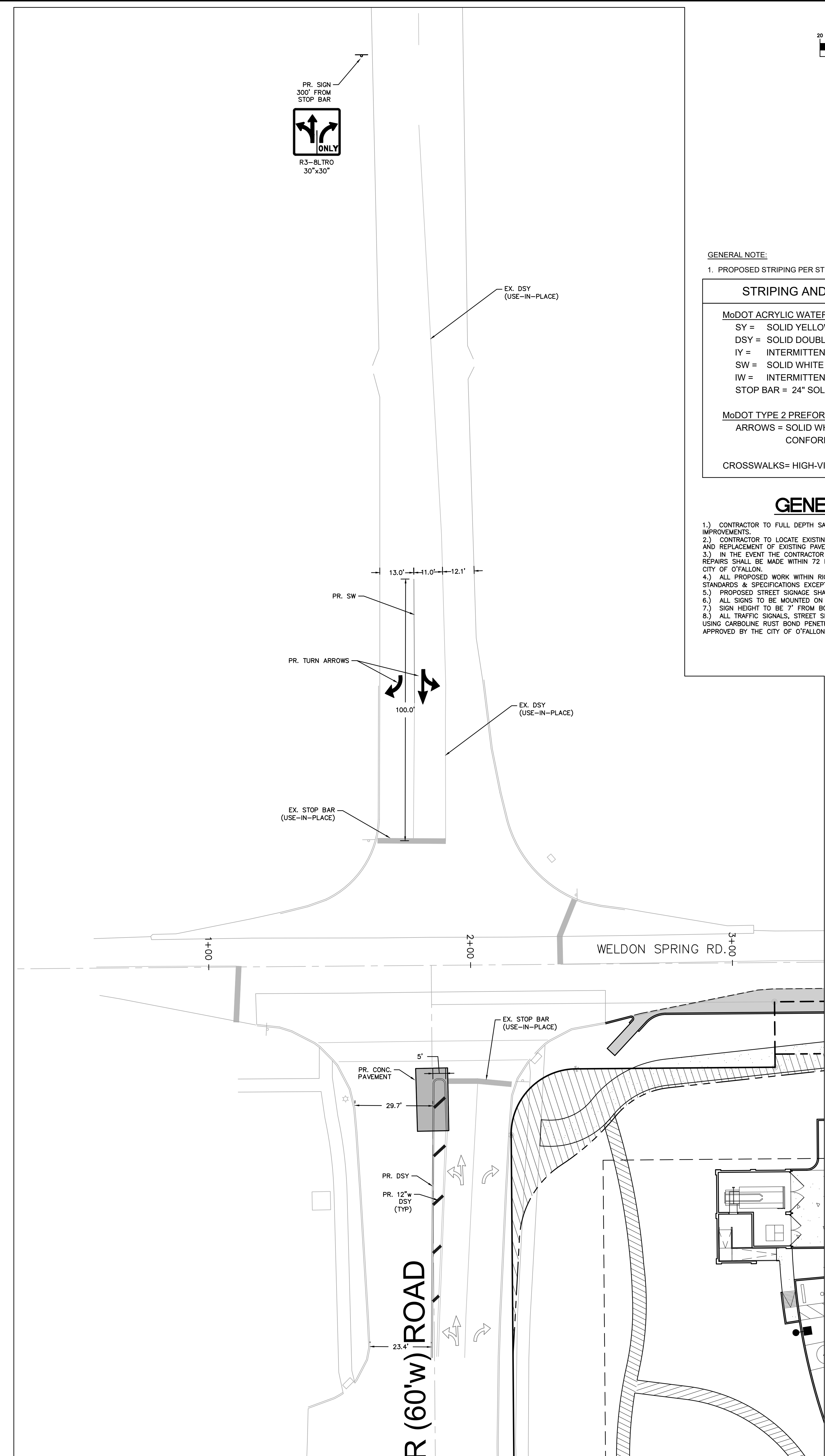

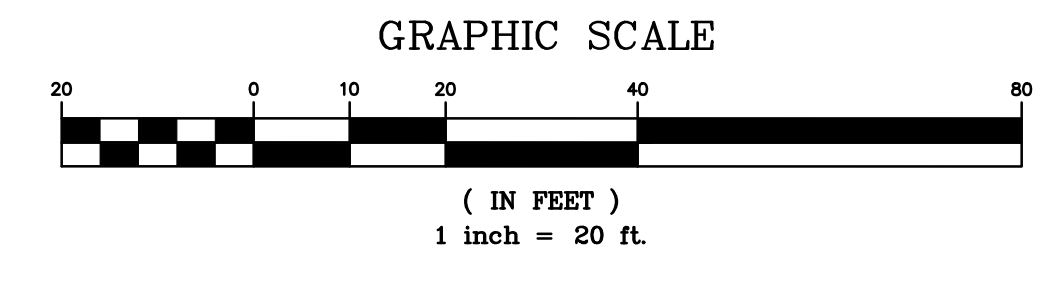


CRUSHER ROAD - EXISTING CONDITIONS



CRUSHER ROAD - PROPOSED CONDITIONS



GENERAL NOTE:


- PROPOSED STRIPING PER ST. LOUIS COUNTY STANDARD DRAWING C902.10

STRIPING AND PAVEMENT MARKING LEGEND	
MoDOT ACRYLIC WATERBORNE PAINT WITH TYPE P BEADS	
SY =	SOLID YELLOW PVMT MARKING
DSY =	SOLID DOUBLE SOLID YELLOW PVMT MARKING
IY =	INTERMITTENT YELLOW PVMT MARKING
SW =	SOLID WHITE PVMT MARKING
IW =	INTERMITTENT PVMT MARKING
STOP BAR =	24" SOLID WHITE PVMT MARKING
MoDOT TYPE 2 PREFORMED TAPE (GROOVED)	
ARROWS =	SOLID WHITE PVMT MARKING (SIZES SHALL CONFORM TO MoDOT STANDARDS)
CROSSWALKS= HIGH-VISIBILITY PAVEMENT MARKINGS	

- GENERAL NOTES**
- CONTRACTOR TO FULL DEPTH SAWCUT AND REMOVE EXISTING PAVEMENT AS NECESSARY TO CONSTRUCT IMPROVEMENTS.
 - CONTRACTOR TO LOCATE EXISTING UTILITIES INCLUDING SIGNAL & LIGHTING CONDUITS PRIOR TO REMOVAL AND REPLACEMENT OF EXISTING PAVEMENT AND INSTALLATION OF SIGNS.
 - IN THE EVENT THE CONTRACTOR DAMAGES THE CONDUIT AND/OR CABLE THAT IS TO BE USED IN PLACE, REPAIRS SHALL BE MADE WITHIN 72 HOURS, AT THEIR COST, BY AN ELECTRICAL CONTRACTOR AS DIRECTED BY CITY OF O'FALLON.
 - ALL PROPOSED WORK WITHIN RIGHT-OF-WAY SHALL BE IN ACCORDANCE WITH ST. LOUIS COUNTY STANDARDS & SPECIFICATIONS EXCEPT AS MODIFIED BY THE CITY OF O'FALLON ORDINANCES.
 - PROPOSED STREET SIGNAGE SHALL BE IN ACCORDANCE WITH MUTCD STANDARDS.
 - ALL SIGNS TO BE MOUNTED ON PERFORATED SQUARE STEEL TUBE POST - STANDARD DWG. 903.03
 - SIGN HEIGHT TO BE 7' FROM BOTTOM OF SIGN TO EDGE OF PAVEMENT ELEVATION.
 - ALL TRAFFIC SIGNALS, STREET SIGNS, SIGN POSTS, BACK AND BRACKET ARMS SHALL BE PAINTED BLACK USING CARBOLINE RUST BOND PENETRATING SEALER 52 AND CARBOLINE 133 HB PAINT (OR EQUIVALENT AS APPROVED BY THE CITY OF O'FALLON AND MoDOT).

PREPARED BY:
STOCK & ASSOCIATES
 Consulting Engineers, Inc.
 257 Chesterfield Business Parkway
 St. Louis, MO 63105 PH: (636) 530-9300
 5301-9300 FAX: (636) 530-9300
 e-mail: general@stockassoc.com
 Web: www.stockassoc.com

SITE IMPROVEMENT PLANS FOR:
WATERMARK APARTMENTS AT O'FALLON
 CRUSHER ROAD & WELDON SPRING ROAD
 CITY OF O'FALLON, ST. CHARLES COUNTY, MISSOURI 63366



REVISIONS:

1	01/16/2020	- 60% PRINTING
2	02/14/2020	- PERMIT SET
3	03/25/2020	- REVISED PER OWNER / CITY / UTILITY COMMENTS
4	04/17/2020	- AGENDUM #

DRAWN BY: T.S.J.M.B.	CHECKED BY: G.M.S.
DATE: 01/16/2019	JOB NO.: 219-6494

SHEET TITLE:
 CRUSHER ROAD IMPROVEMENTS
 SHEET NO.:
C10.4