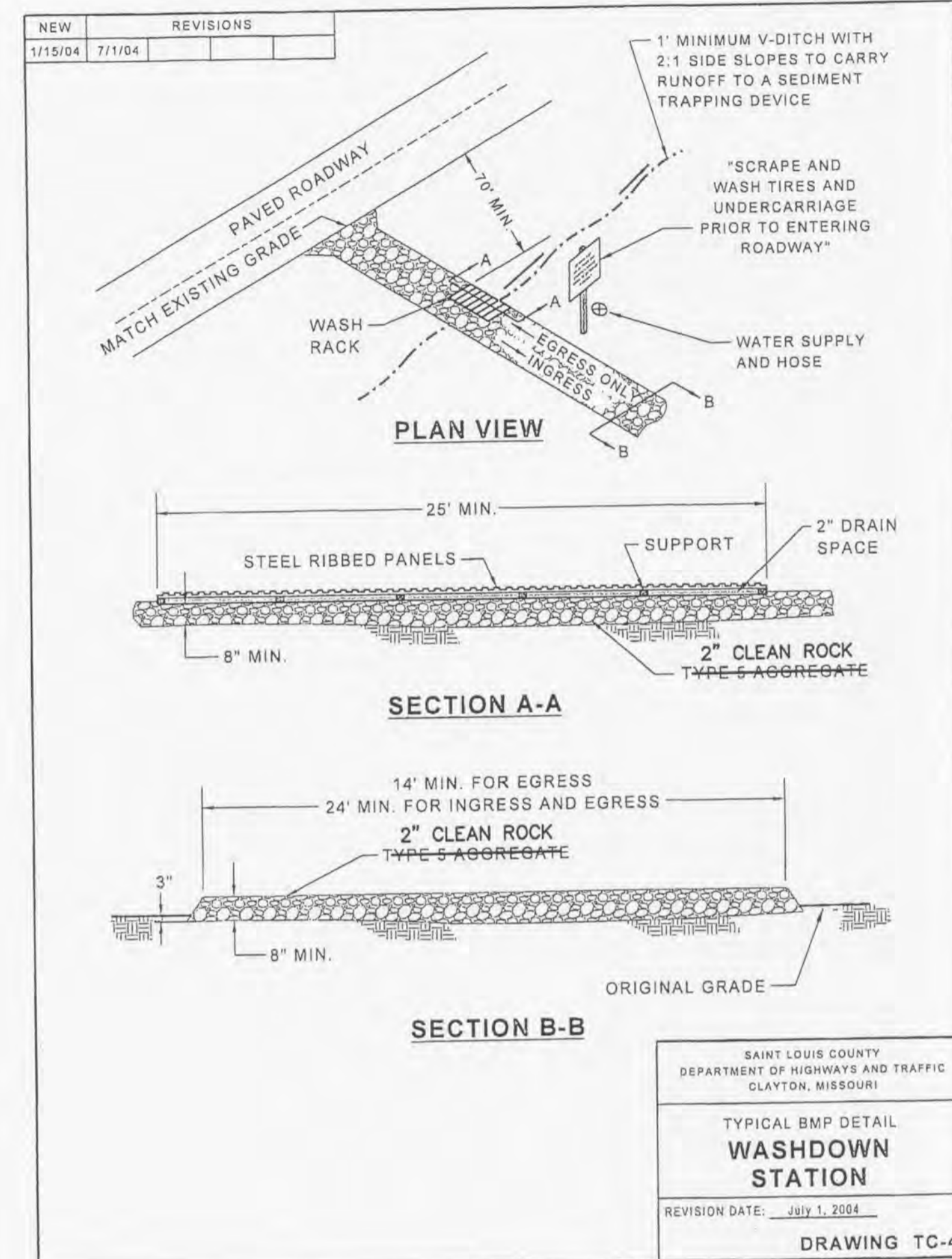
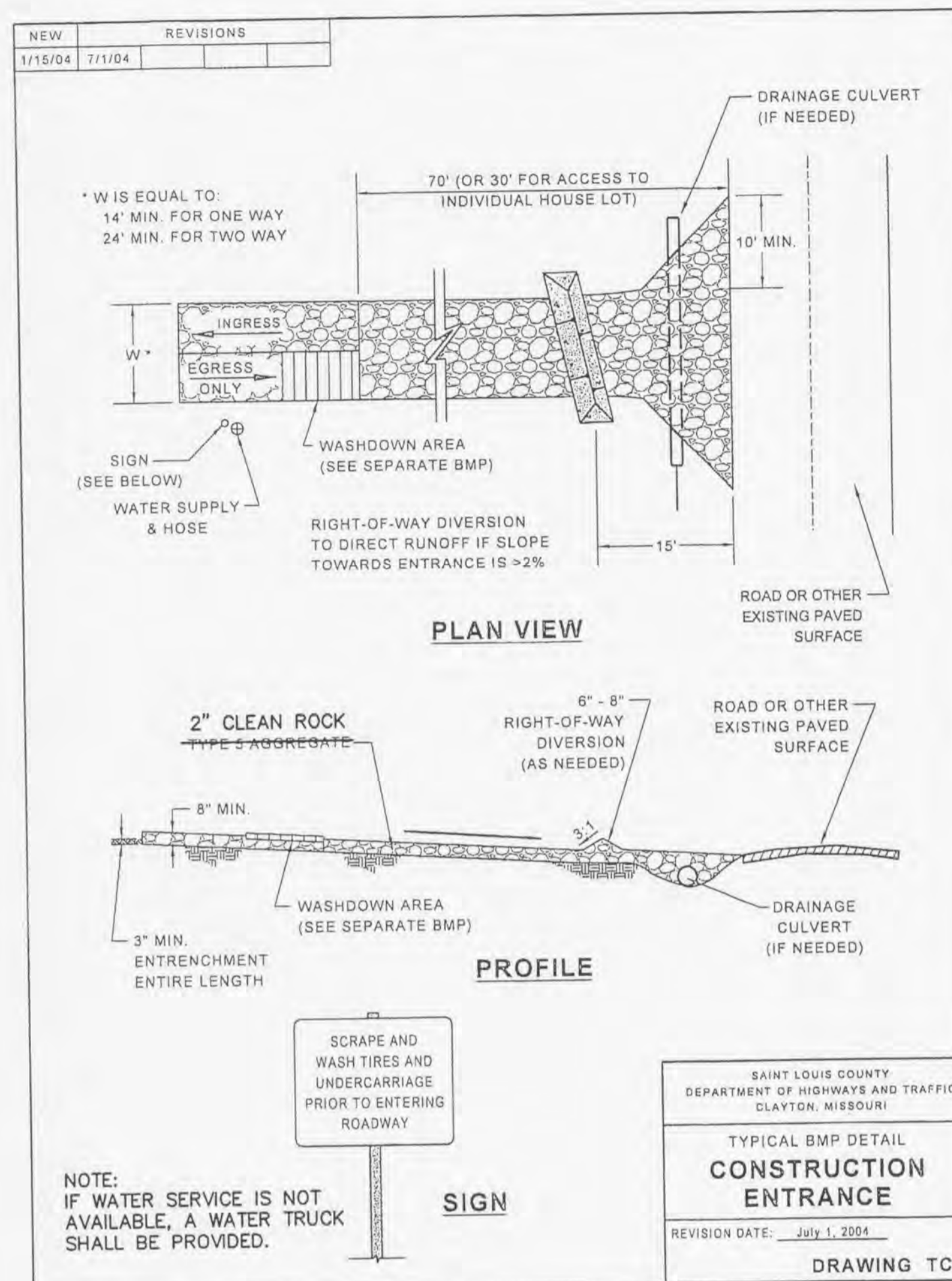


ISSUE	REMARKS/DATE
1	1-9-13 REVISED PER CITY COMMENTS
2	2-7-13 REVISED PER CITY COMMENTS
3	3-20-13 REVISED PER CITY COMMENTS
4	4-9-13 REVISED PER CITY COMMENTS



### SEEDING REQUIREMENTS

Permanent Seeding	Dates for Seeding											
	Jan	Feb	March	April	May	June	July	Aug	Sep	Oct	Nov	Dec
Tall Fescue			O	O	O				O	O		
Smooth Brome			O	O	O				O	O		
Fescue & Brome			O	O	O	O			O	O		
Fescue, Rye & Bluegrass	A	A	O	O	O	O	P	P	O	O	P	P

Temporary Seeding	Dates for Seeding											
	Jan	Feb	March	April	May	June	July	Aug	Sep	Oct	Nov	Dec
Rye or Sudan	A	A	O	O	O	O	O	O	O	O	A	A
Cats		A	O	O	O				O			

O = Optimum seeding dates  
A = Acceptable seeding dates  
P = Permitted seeding dates with reseeding 2 months later. Initially use 50% of seed and 75% of fertilizer. Reseed with additional 75% seed and remaining fertilizer.

#### Minimum Fertilizer and Seeding Rates

Permanent Seeding*	Pounds per acre	Pounds Per 1000 sq ft.
Tall Fescue	300	7.0
Smooth Brome	200	4.6
Mixture # 1	250	5.7
Mixture # 2	210	4.8

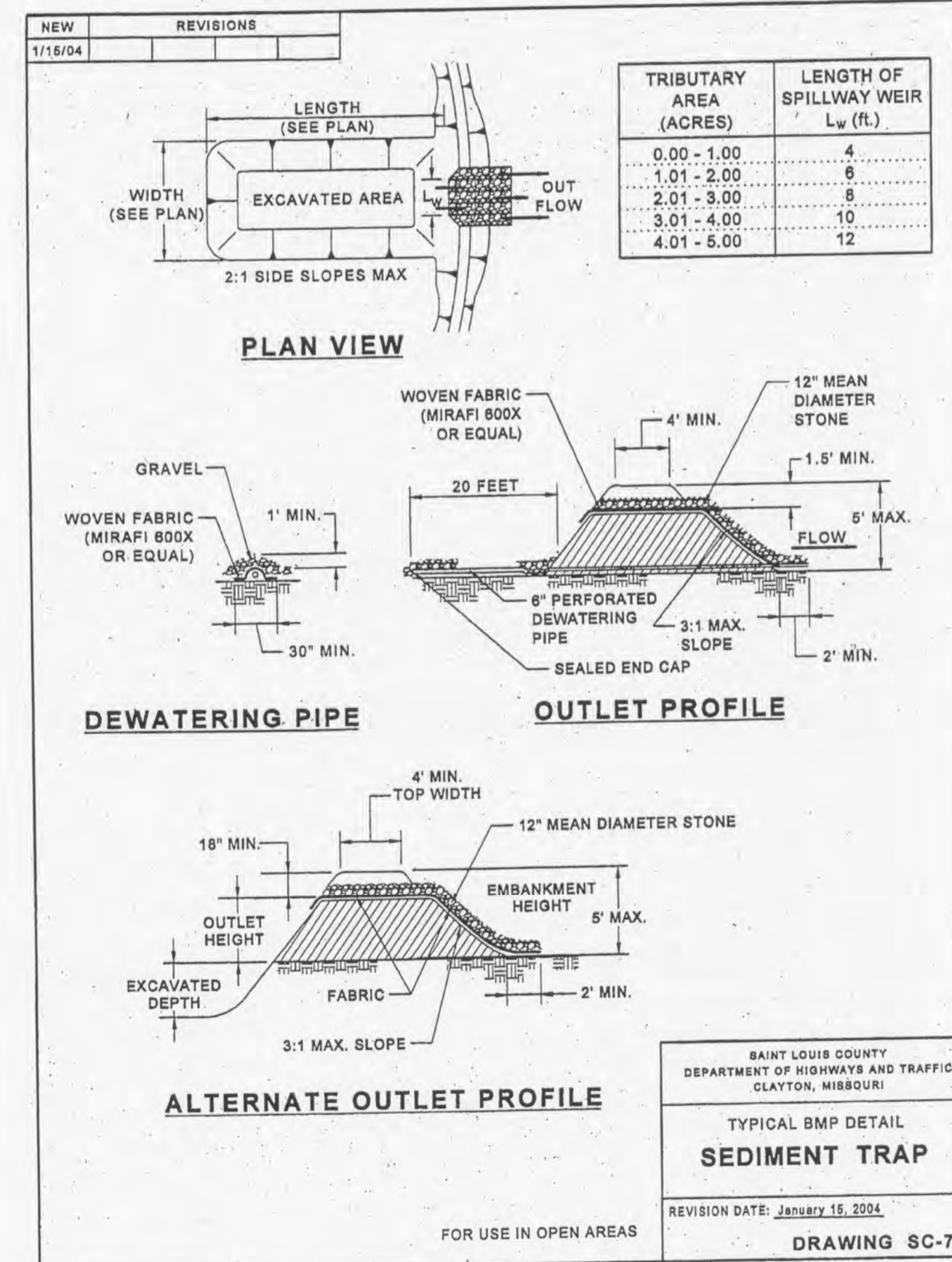
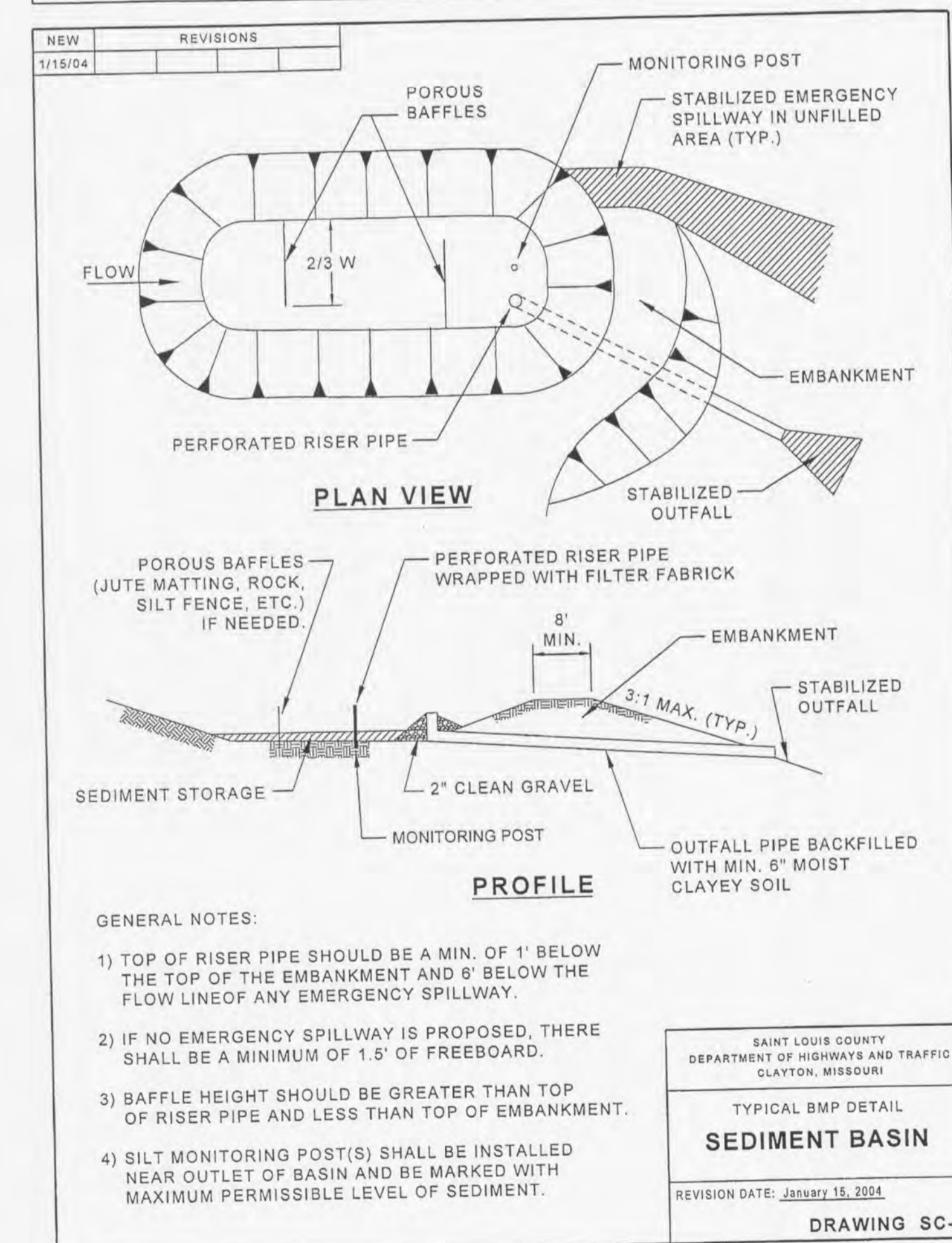
Mixture # 1 = Tall Fescue @150 pounds per acre and Brome @100 pounds per acre  
Mixture # 2 = Tall Fescue @100 pounds per acre, Perennial Rye grass @100 pounds per acre and Kentucky Blue grass @10 pounds per acre  
\* Seeding rate for slopes in excess of 20% (5:1), shall be 10 pounds per 1000 sq ft.

Temporary Seeding	Pounds per acre	Pounds Per 1000 sq ft.
Rye or Sudan	150	3.5
Cats	200	2.5

Fertilizer	Permanent Seeding (pounds per acre)	Temporary Seeding (pounds per acre)
Nitrogen	45	30
Phosphate	65	30
Potassium	65	30
Lime-E/M	600	600

E/M = Effective neutralizing material per State evaluation of quarried rock.



PROJECT TITLE

**WEATHERBY  
LANDING**  
OF FALLON, MISSOURI

**THE STERLING CO.**  
ENGINEERS & SURVEYORS  
5055 New Baumgartner Road  
St. Louis, Missouri 63129  
Ph. 314-487-0440 Fax 314-487-8944  
www.sterling-eng-sur.com  
Corporate Certificate of Authority #001348

The Professional Engineer's seal and signature offered to this document are only for the material and items shown on this sheet. All drawing instruments or other documents not exhibiting this seal and signature shall not be considered prepared by this engineer, and the engineer expressly disclaims any and all responsibility for such plans, drawings or documents not exhibiting this seal and signature.



Date: 4/9/2013  
RODNEY ARNOLD  
License No. PE-2002016612  
Civil Engineer

**MCBRIDE & SON HOMES LAND DEVELOPMENT, INC.**  
16091 SWINGLEY RIDGE ROAD, STE. 300  
CHESTERFIELD, MISSOURI 63017  
Ph. 636-537-2000  
www.mcbribridehomes.com

P+Z No. 1305.05  
City No.  
Date: 11/12/2012  
Job No. 12-05-127  
Page No.

**CD1.1**  
IMP

Drawing name: K:\1205127 Weatherby LANDING\dwg\improvements\1024MAP.dwg Plotted on: Apr 09, 2013 - 3:29pm Plotted by: remold