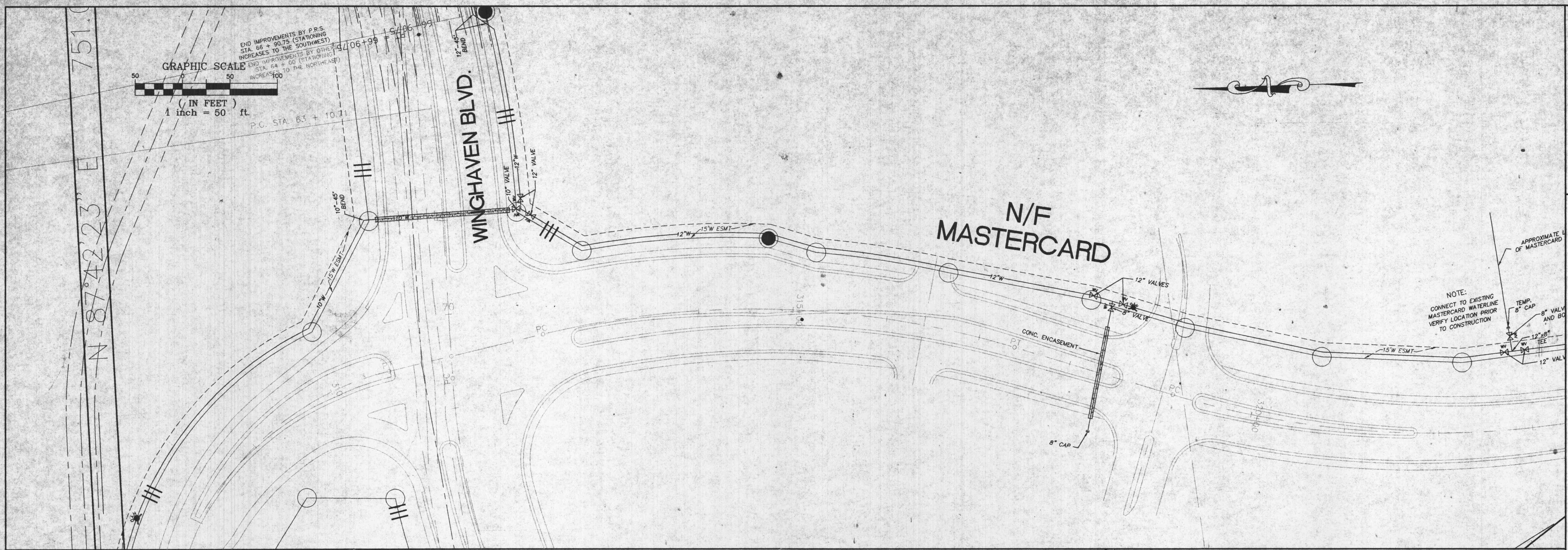

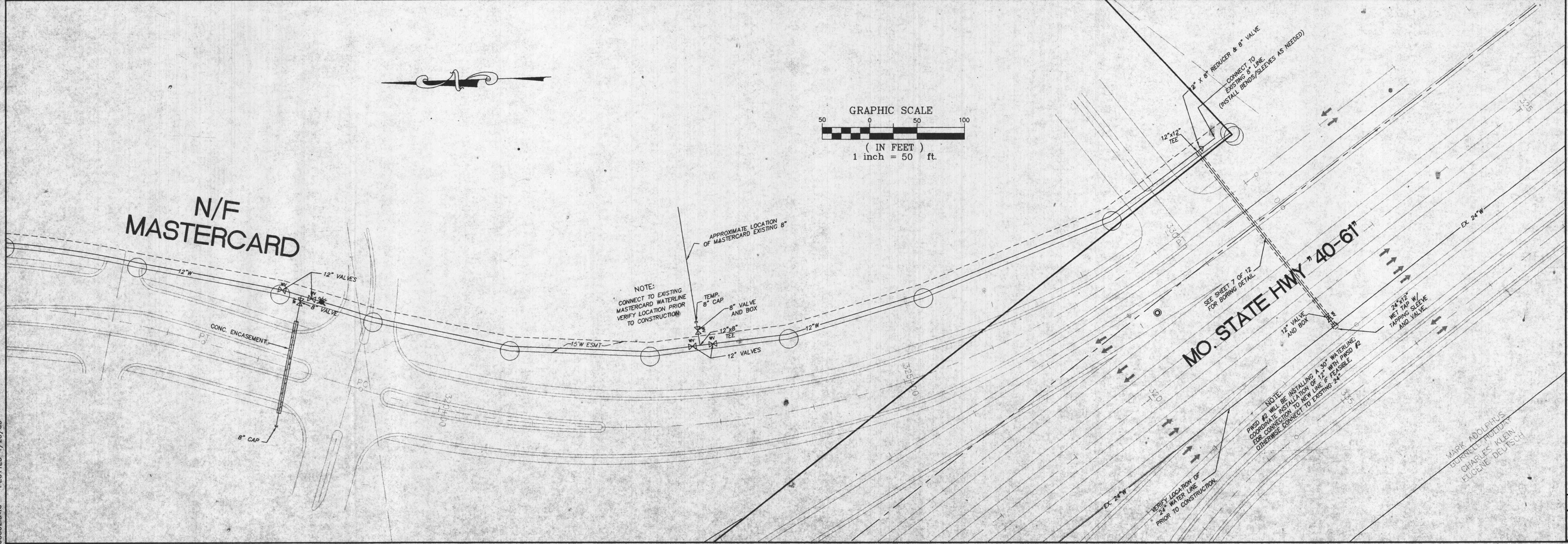


END IMPROVEMENTS BY P.R.S.  
 STA. 66 + 90.75 (STATIONING  
 INCREASES TO THE SOUTHWEST)  
 END IMPROVEMENTS BY OTHER  
 STA. 64 + 00 (STATIONING  
 INCREASES TO THE NORTHEAST)  
 INCREASES 100

GRAPHIC SCALE  
 ( IN FEET )  
 1 inch = 50 ft.



GRAPHIC SCALE  
 ( IN FEET )  
 1 inch = 50 ft.



WINGHAVEN  
 WATER PLANS  
 98502.PARC.DWG  
 MARCH, 2000  
 REVISED 4/25/00; K.D.N.

98502.DWG PLOTTED 4/25/00