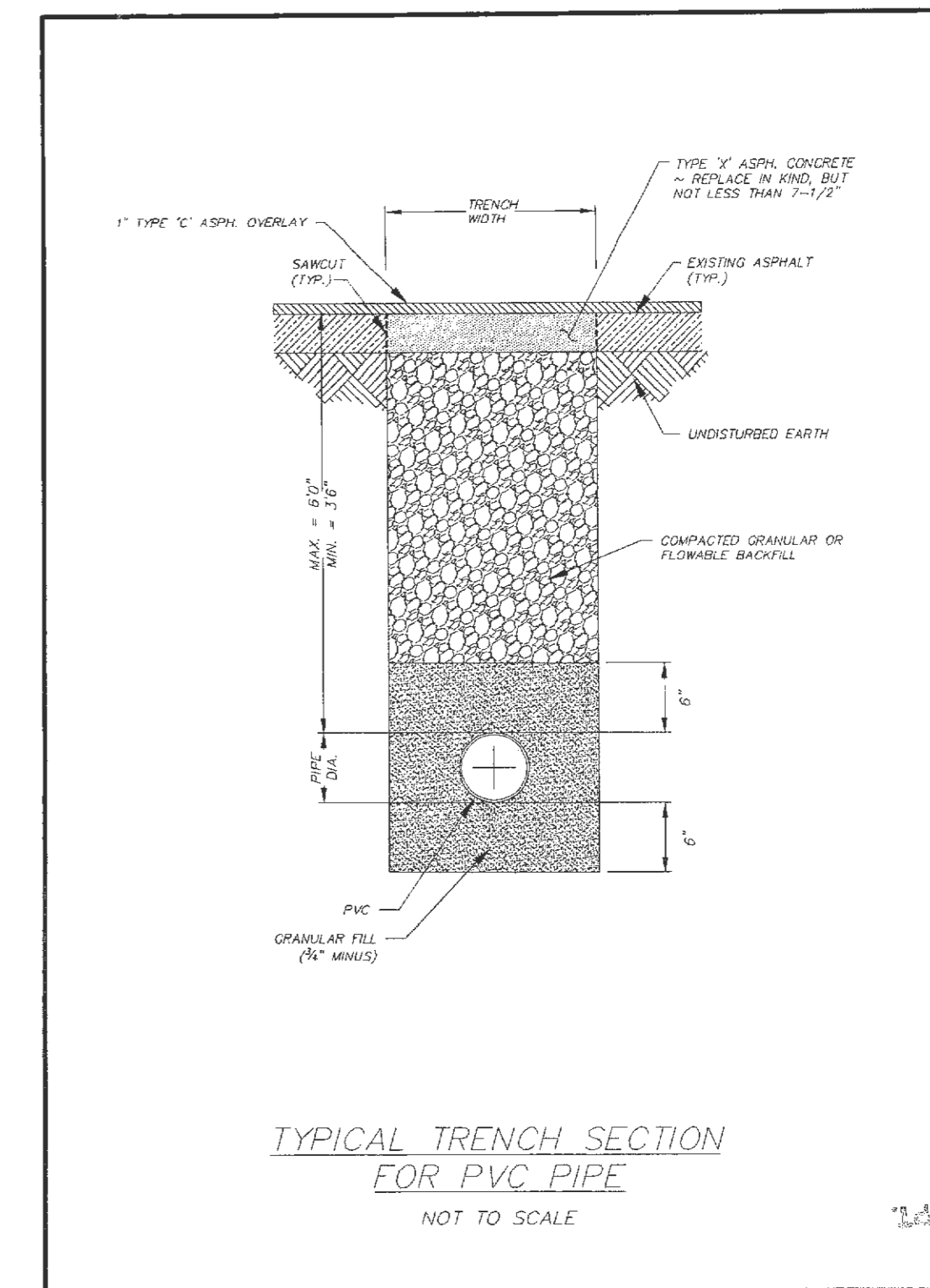
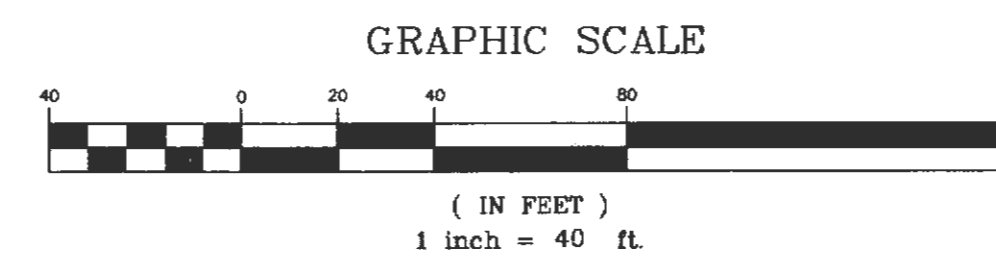
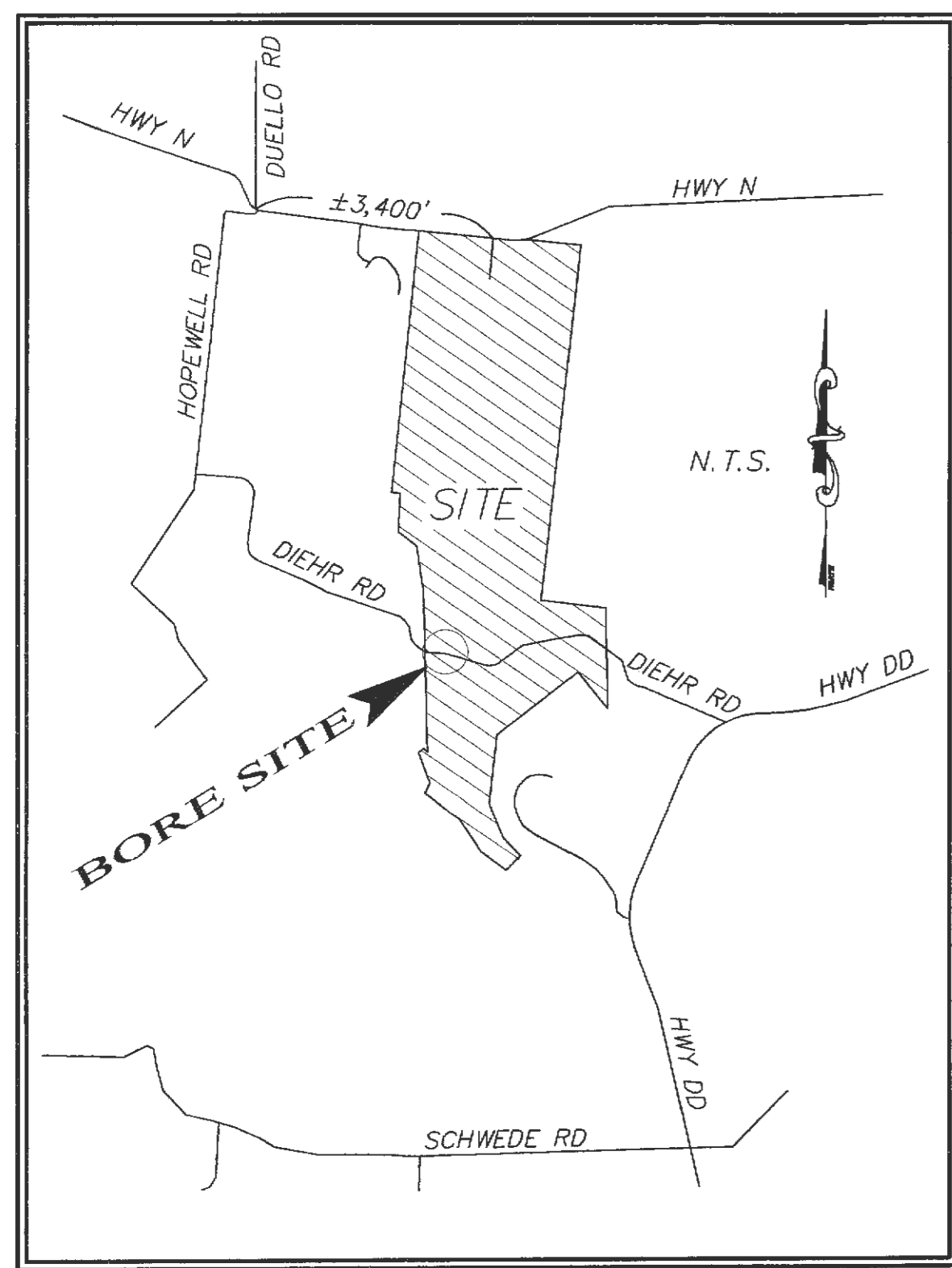


WYNDGATE

DIEHR RD. OPEN CUT FOR WATERLINE

TRACTS OF LAND BEING PART OF FRACTIONAL SECTIONS 16 & 17, AND U.S. SURVEYS 61 & 417, TOWNSHIP 46 NORTH, RANGE 2 EAST, ST. CHARLES COUNTY, MISSOURI

LOCATION MAP

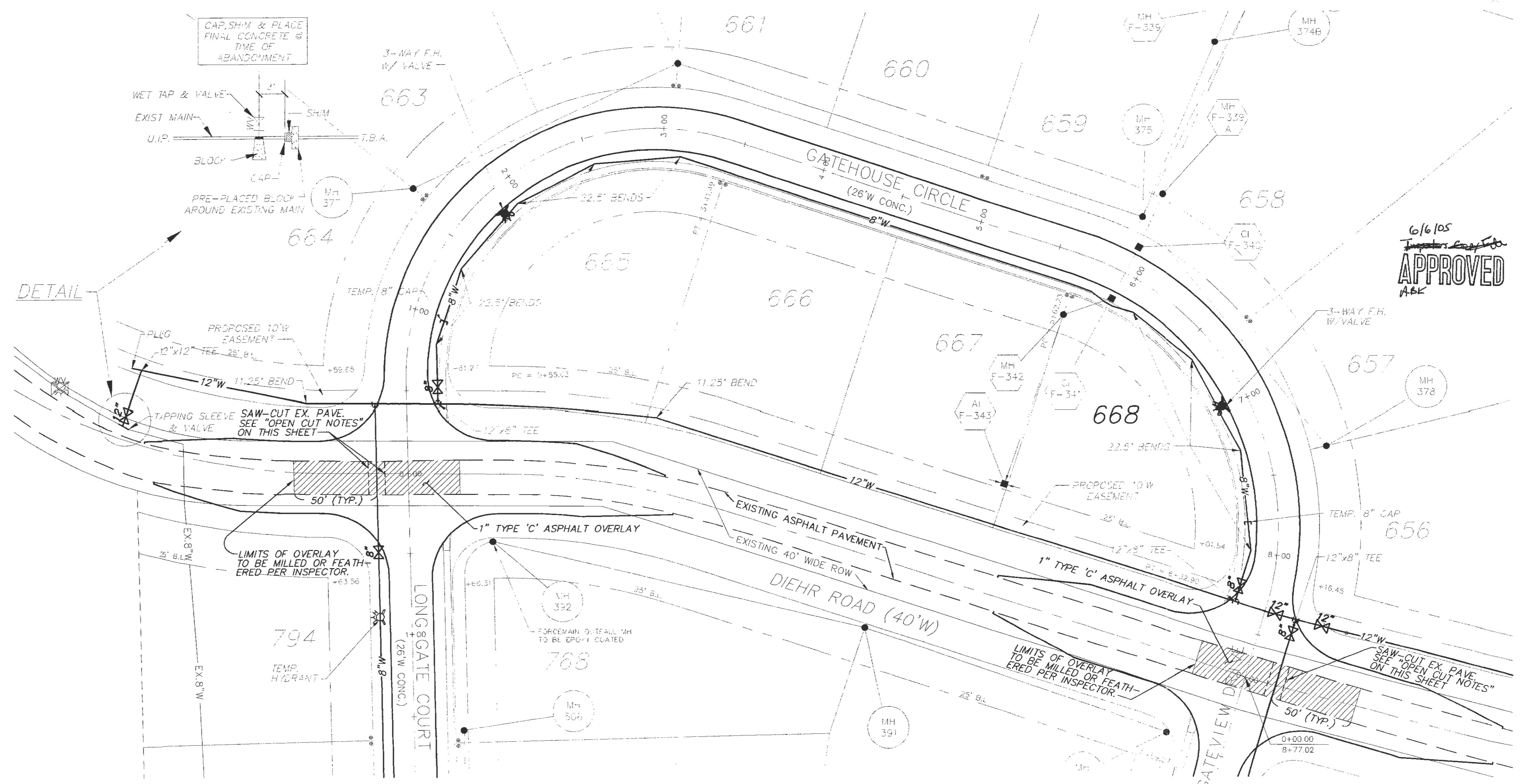


OPEN CUT NOTES:

- ONE LANE OF TRAFFIC WILL REMAIN OPEN AT ALL TIMES.
- FLAGMEN WILL BE PROVIDED.
- FLOWABLE FILL IS TO BE USED AS NEEDED.

LEGEND

<ul style="list-style-type: none"> Sanitary Sewer (Proposed) Sanitary Sewer (Existing) Storm Sewer (Proposed) Storm Sewer (Existing) Water Line & Size Existing water line Tee & Valve Hydrant Cap 18 Lot or Building Number Existing Fence Line Existing Tree Line Street Sign Existing Contour Proposed Contour Rip-Rap End of Lateral Asphalt Pavement Concrete Pavement Proposed Swale 	<ul style="list-style-type: none"> Sanitary Structure Storm Structure Test Hole Power Pole Light Standard Double Water Meter Setting Single Water Meter Setting C.I. Curb Inlet S.C.I. Skewed Curb Inlet D.C.I. Double Curb Inlet G.I. Grate Inlet A.I. Area Inlet D.A.I. Double Area Inlet C.C. Concrete Callar F.E. Flared End Section E.P. End Pipe E.D. Energy Dissipater M.H. Manhole C.P. Concrete Pipe 	<ul style="list-style-type: none"> R.C.P. Reinforced Concrete Pipe C.M.P. Corrugated Metal Pipe C.I.P. Cast Iron Pipe P.V.C. Polyvinyl Chloride V.C.P. Vitrified Clay Pipe C.O. Clean Out V.T. Vent Trap T.B.R. To Be Removed T.B.R.&R To Be Removed & Relocated T.B.P. To Be Protected T.B.A. To Be Abandoned B.C. Base Of Curb T.C. Top Of Curb T.W. Top Of Wall B.W. Base Of Wall (TYP) Typical U.N.O. Unless Noted Otherwise U.I.P. Use in Place Yield Sign
--	--	--



6/6/05
APPROVED
A.B.K.

PICKETT RAY & SILVER
CIVIL ENGINEERS
PLANNERS
LAND SURVEYORS

333 Mid Rivers Mall Drive
St. Peters, MO 63376
Phone (636) 397-1211
Fax (636) 397-1104

WYNDGATE
DIEHR RD. OPEN CUT
FOR WATERLINE

Prepared For:
SUMMIT POINTE, L.C.

289 FOX HILL ROAD
ST. CHARLES, MO. 63301
(636) 940-9300

NO.	DATE	REVISIONS
1	5/17/05	REV. PER CITY

ENGINEERS AUTHENTICATION
The responsibility for professional engineering liability on this project is hereby limited to the set of plans authorized by the seal, signature, and date hereunder attached. Responsibility is disclaimed for all other engineering plans involved in this project and specifically excludes revisions after this date unless reauthenticatd.

PICKETT, RAY & SILVER, INC.

DRAWN	MAK	DATE	05/19/05
CHECKED	DWD	DATE	05/19/05
PROJECT #	01267.SUPO.00R		
TASK #	FIELD BOOK		

WYNDGATE
DIEHR RD. OPEN CUT
FOR WATERLINE

SHEET **1** OF **1**

© Copyright 2005 by Pickett, Ray & Silver Inc.

2005