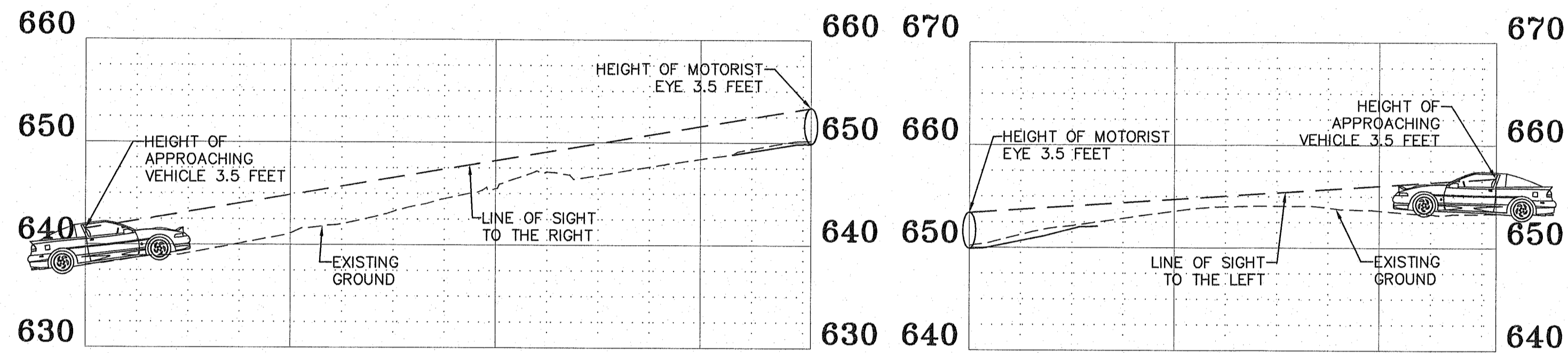


SIGHT DISTANCE PLAN

SCALE: 1" = 50'

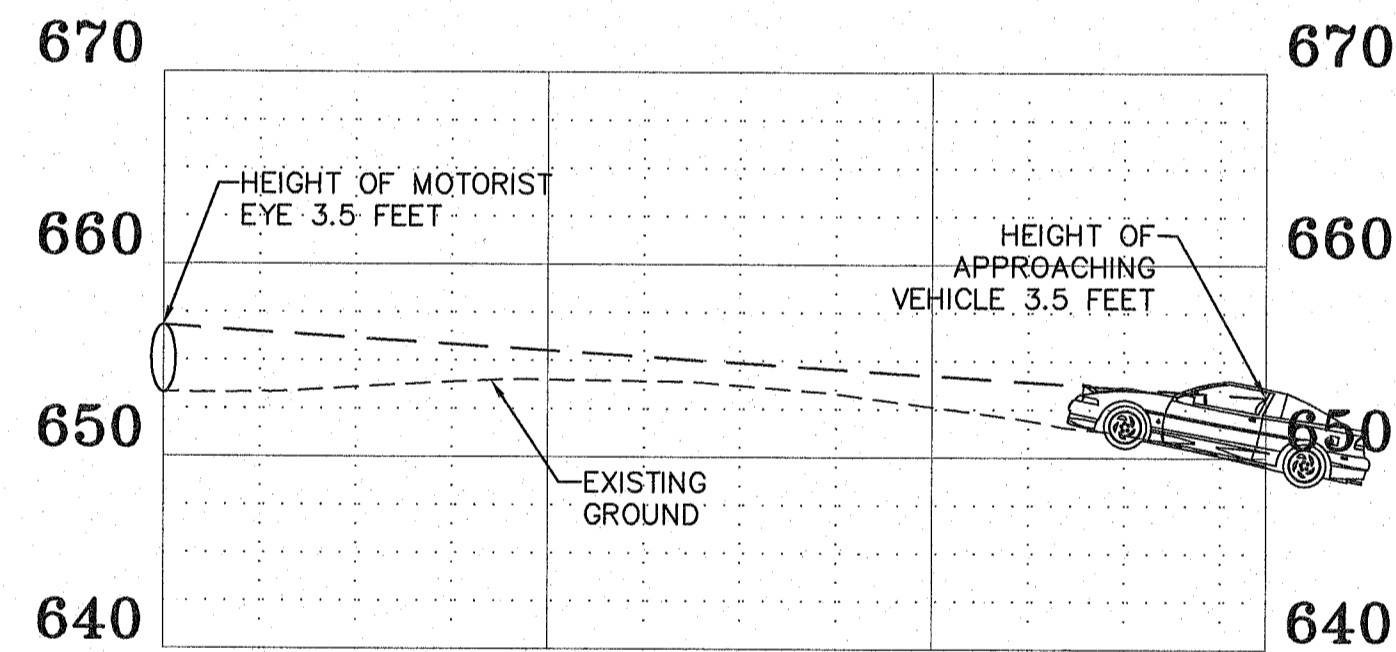


SIGHT DISTANCE - LOOKING RIGHT
DESIGN SPEED-30 MPH

SCALES:
HORIZ. 1"=50'
VERT. 1"=10'

SIGHT DISTANCE - LOOKING LEFT
DESIGN SPEED-30 MPH

SCALES:
HORIZ. 1"=50'
VERT. 1"=10'



SIGHT DISTANCE - LEFT TURN IN
DESIGN SPEED-30 MPH


SCALES:
HORIZ. 1"=50'
VERT. 1"=10'

PROJECT TITLE:


**WYNDGATE
MEADOWS**

Box Project # 17-1734 Issue Date: 07/09/2019

ENGINEERING
PLANNING
SURVEYING
221 Point West Blvd.
St. Charles, MO 63301
636-928-5552
FAX 636-928-1718



DISCLAIMER OF RESPONSIBILITY
I hereby specify that the documents intended to be authenticated by my seal are limited to this sheet, and I hereby disclaim any responsibility for all other Drawings, Specifications, Estimates, Reports or other documents or instruments relating to or intended to be used for any part of the architectural or engineering project.



JEFFREY B. SIMMONS
CIVIL ENGINEER
2007030831
Copyright 2019
Box Engineering Company, Inc.
Authority No. 000655
All Rights Reserved

REVISIONS

08/08/19	D.C.S.D. P.W.S.D. #2 & CLIENT COMMENTS
08/30/19	D.C.S.D. P.W.S.D. #2 & CITY COMMENTS
09/25/19	CITY COMMENTS
10/22/19	CITY COMMENTS
11/08/19	CITY COMMENTS
11/22/19	CITY COMMENTS

Developer / Owner:
STRAQR, L.L.C.
9645 Clayton Road
St. Louis, MO 63124
314-667-9400

SIGHT DISTANCE PLAN + PROFILE

P+Z No. #18-012166

Approval Date: 06/27/2019

City No. #RSP-19-000010

Page No.
25 of 25