



LOT 1
LOT 2
LOT 3
LOT 4
LOT 5
LOT 6

N/T
JAMES M. GRIFFITH TRUST
GARY E. KOPADY TRUST
3/24/72
O'FALLON UNZONED


2-RIVERS
CHURCH SITE

C. LEAF FARMS
PLAT 1
20 PG. 31
ST. CHARLES
AGRICULTURE

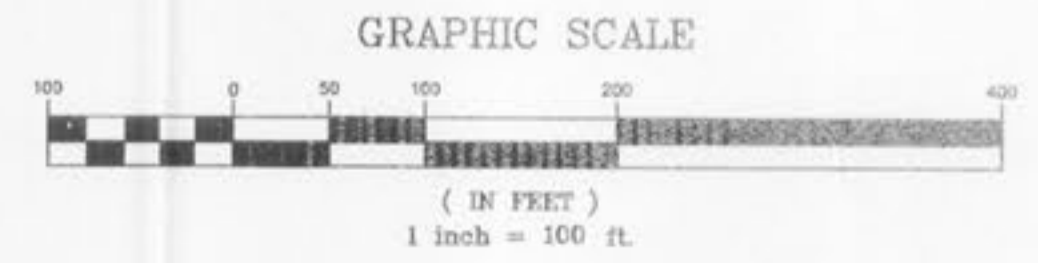
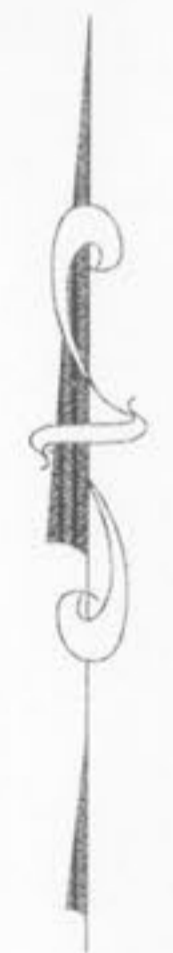
FRAC. SEC. 9

U.S. SURVEY 61

U.S. SURVEY 931

LEGEND
 STREET TREES
 LANDSCAPING TO CONFORM TO CITY
 OF O'FALLON LANDSCAPE ORDINANCE

UTILITY NOTE:
 UNDERGROUND FACILITY STRUCTURES AND UTILITIES HAVE BEEN
 PLOTTED FROM AVAILABLE SURVEYS AND RECORDED INFORMATION AND,
 THEREFORE, THEIR LOCATIONS MUST BE CONSIDERED APPROXIMATE ONLY.
 VERIFICATION OF LOCATION OF ALL UNDERGROUND STRUCTURES AND
 FACILITIES EITHER SHOWN OR NOT SHOWN ON THESE PLANS, SHALL BE
 THE RESPONSIBILITY OF THE CONTRACTOR.



PICKETT RAY & SILVER
 CIVIL ENGINEERS
 PLANNERS
 LAND SURVEYORS
 353 Mid Rivers Mall Drive
 St. Peters, MO 63376
 Phone (636) 397-1211
 Fax (636) 397-1104

**WYNDGATE
 VILLAGE B
 LANDSCAPING PLAN**
 Prepared For:
SUMMIT POINTE, L.C.
 239 FOX HILL ROAD
 ST. CHARLES, MO 63301
 (636) 340-9977

REVISIONS	NO.	DATE	REVISED PER CITY
	1	10/25/04	REVISED PER CITY OF O'FALLON
	2	02/18/05	REVISED PER CITY
	3	4/15/05	REVISED PER AMENITY PLAN
	4	9/09/05	REVISED PER CLIENT
	5	1/14/06	REVISED PER CLIENT

ENGINEER'S AUTHENTICATION
 The responsibility for professional
 engineering liability on this project
 is hereby limited to the set of plans
 authorized by the seal, signature,
 and date hereunder attached.
 Responsibility is disclaimed for all
 other engineering plans involved in
 this project and specifically excludes
 revisions after this date unless
 reauthorized.
PICKETT, RAY & SILVER, INC.


DRAWN	EE	DATE	6-29-01
CHECKED	DWD	DATE	6-29-04
PROJECT #	01267-SUP0.02R		
TASK #	2	FIELD BOOK	

WYNDGATE
 VILLAGE B
 LANDSCAPING PLAN
 SHEET 57B OF 174
 © Copyright 2004 by Pickett, Ray & Silver Inc.