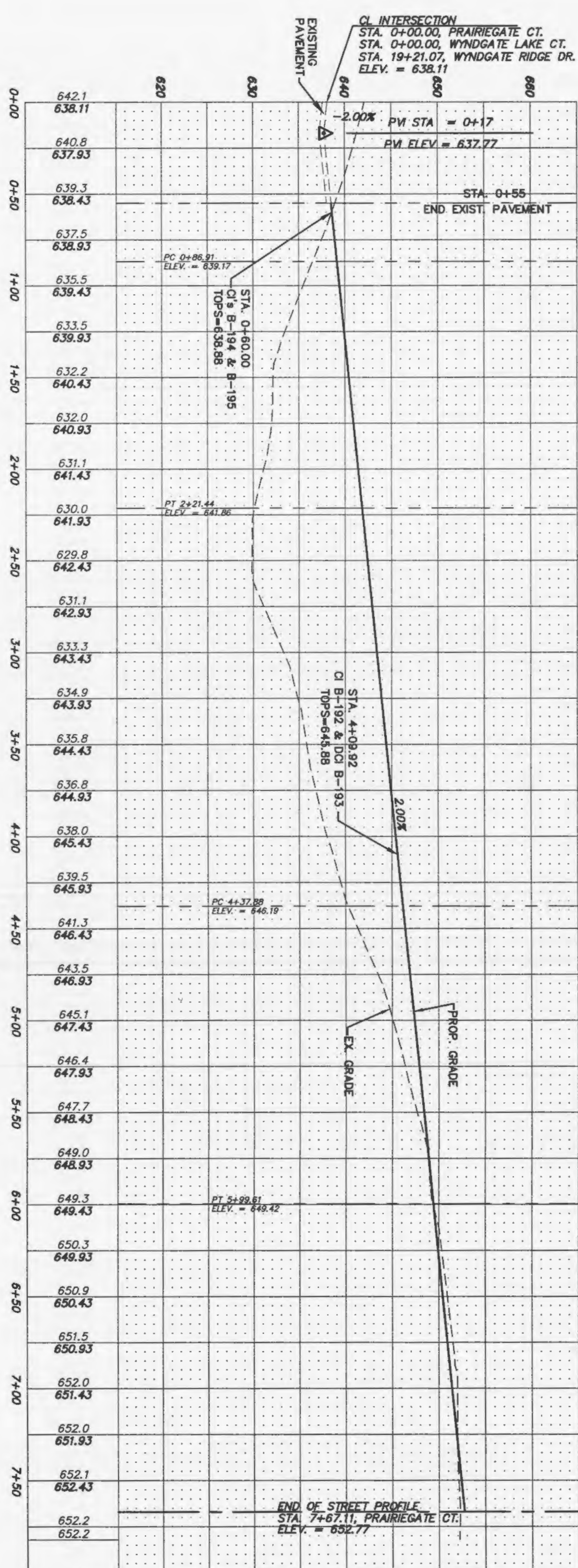
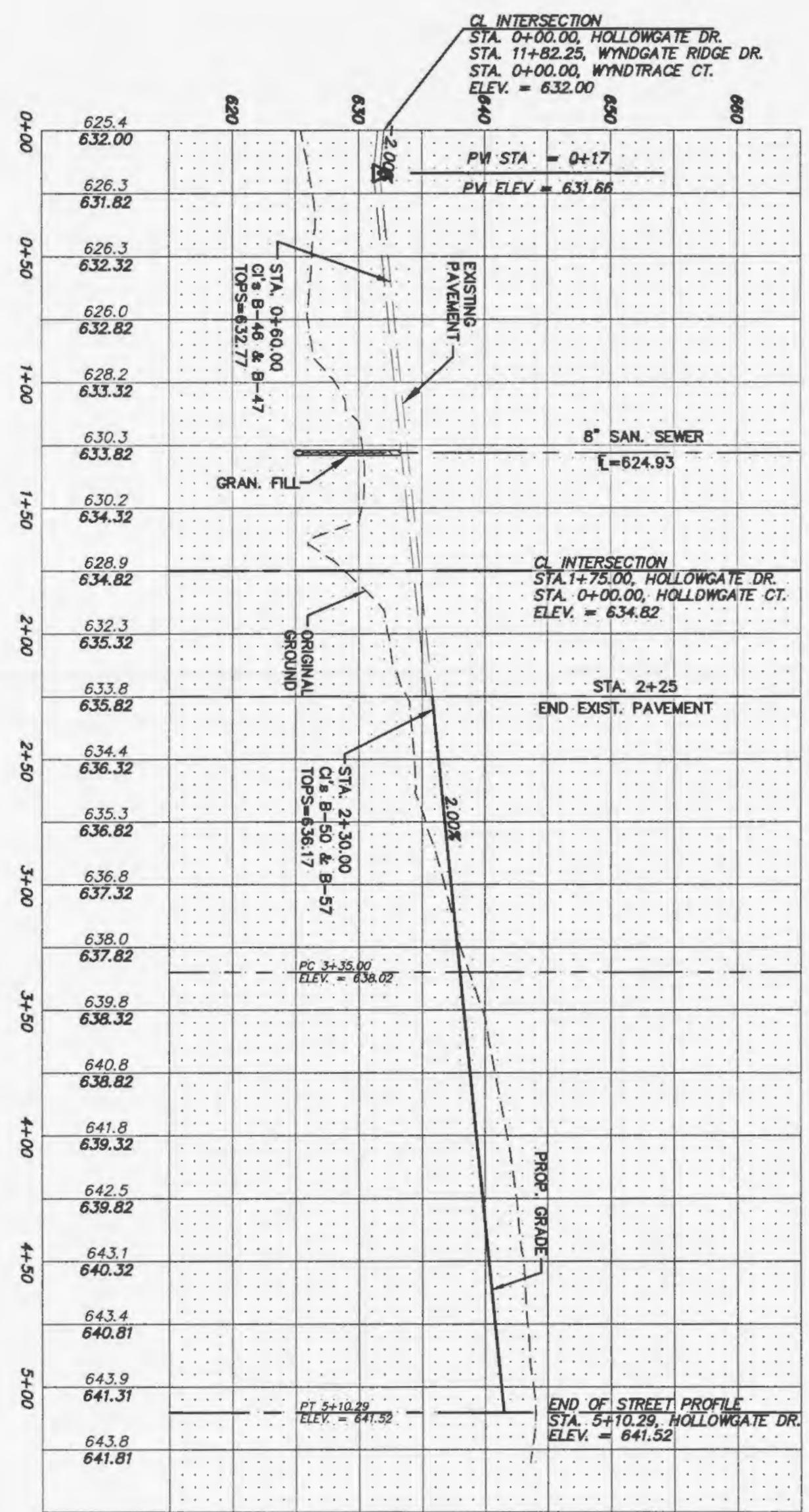


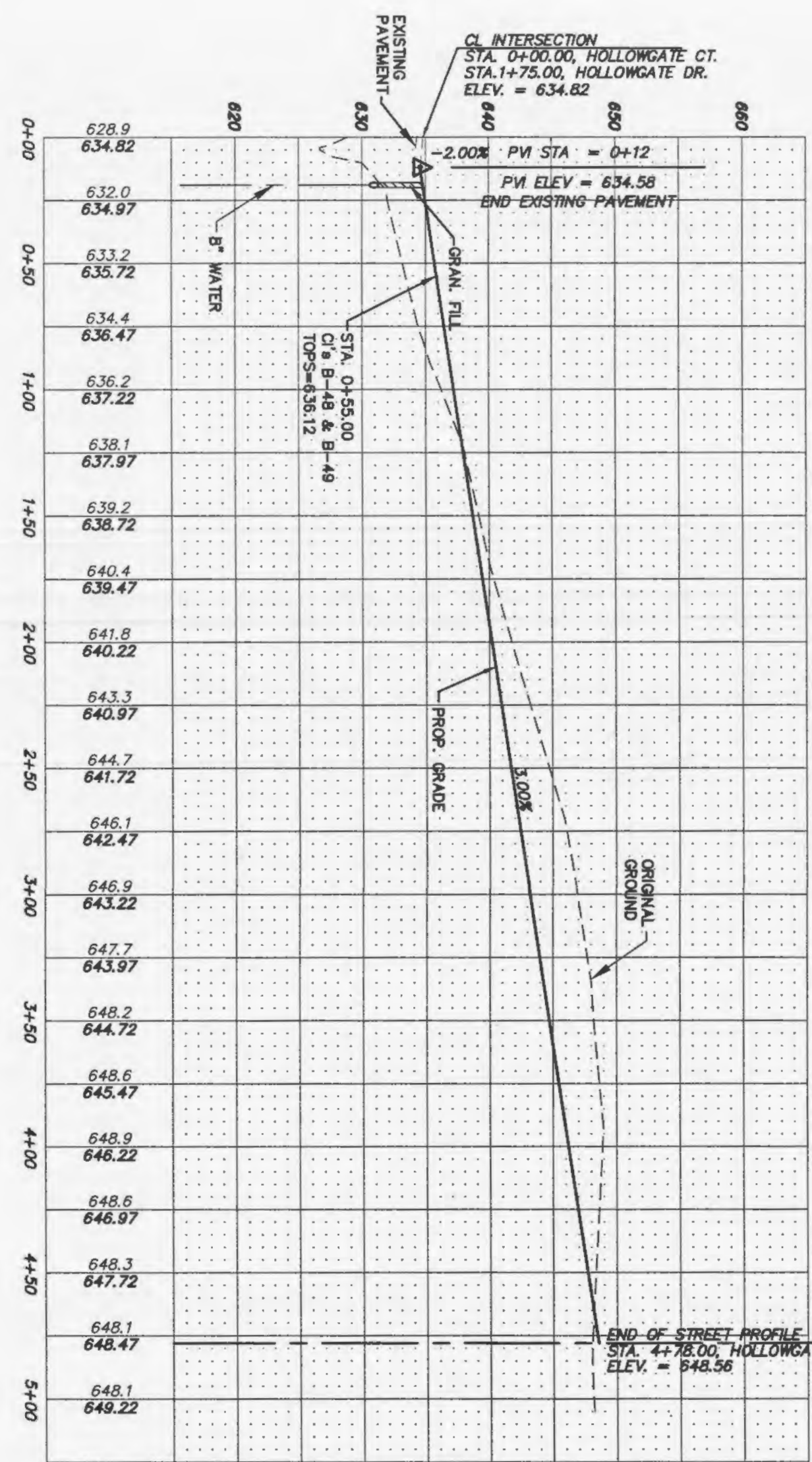
SAN #15: ADD 1" MINUS ROCK BACK FILL TO ALL SANITARY SEWER AND ALL OTHER UTILITIES THAT LIE WITHIN THE 1:1 SHEAR PLANE OF THE ROAD.



PRAIRIEGATE COURT



HOLLOWGATE DRIVE



HOLLOWGATE COURT

SCALE: 1"=50' HORIZONTAL
1"=10' VERTICAL

P+Z No. 3203
City No.

Developer / Owner Information

McBride Wyndgate, LLC
16091 Swingley Ridge Road, Suite 300
Chesterfield, Missouri 63017

CITY OF O'FALLON STREET PROFILES



PICKETT, RAY & SILVER INC

CIVIL ENGINEERING, LAND SURVEYING,
AND NATURAL RESOURCES SERVICES

St. Peters
22 Richmond Center Court
St. Peters, MO 63576

Branson
110 West Adams, Suite 201
Branson, Mo 65616

Phone (636) 397-1211 Fax (636) 397-1104
www.prs3.com 1-800-708-3918

PROJECT TITLE

WYNDGATE VILLAGE B
PLAT TWO

PRS No. 01267.MCSO.04R