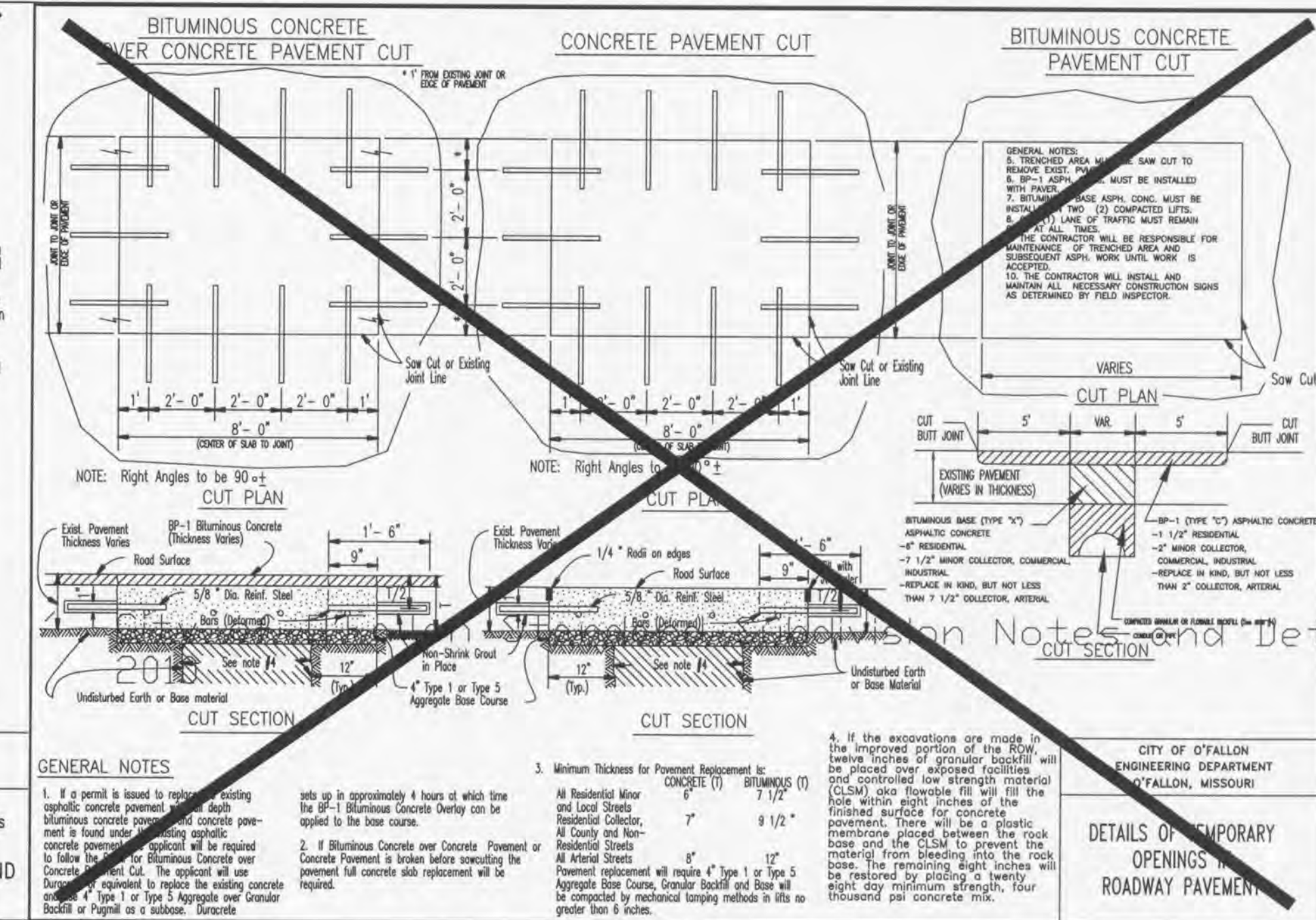


- GENERAL NOTES**
- Do not scale drawing. Follow dimensions.
 - For longitudinal and transverse joints, dowel and tie bar requirements and curb dimensions not shown refer to Standard Construction Details for Joints and Curbs.
 - All necessary markings shall be as required by 115 of O.T.C.
 - For roadway cross slopes, pavement types and thicknesses refer to Standard Typical Sections.
 - The removal of the temporary turnaround surface, the restoration of the disturbed ground, and the extension of any sidewalk shall be the responsibility of the party(ies) that will be extending the street.
 - Other temporary turn around types can be considered depending on type and dimensions.
 - Stub streets over two hundred fifty (250) feet shall have a minimum temporary turnaround pavement radius of forty (40) feet, covered by a temporary turnaround easement to remain until the road is extended and platted. In lieu of turnarounds, the Planning and Zoning Commission may approve a "T" or "Y" shaped paved space on streets which are less than two hundred fifty (250) feet in length and are planned to be extended in the future.

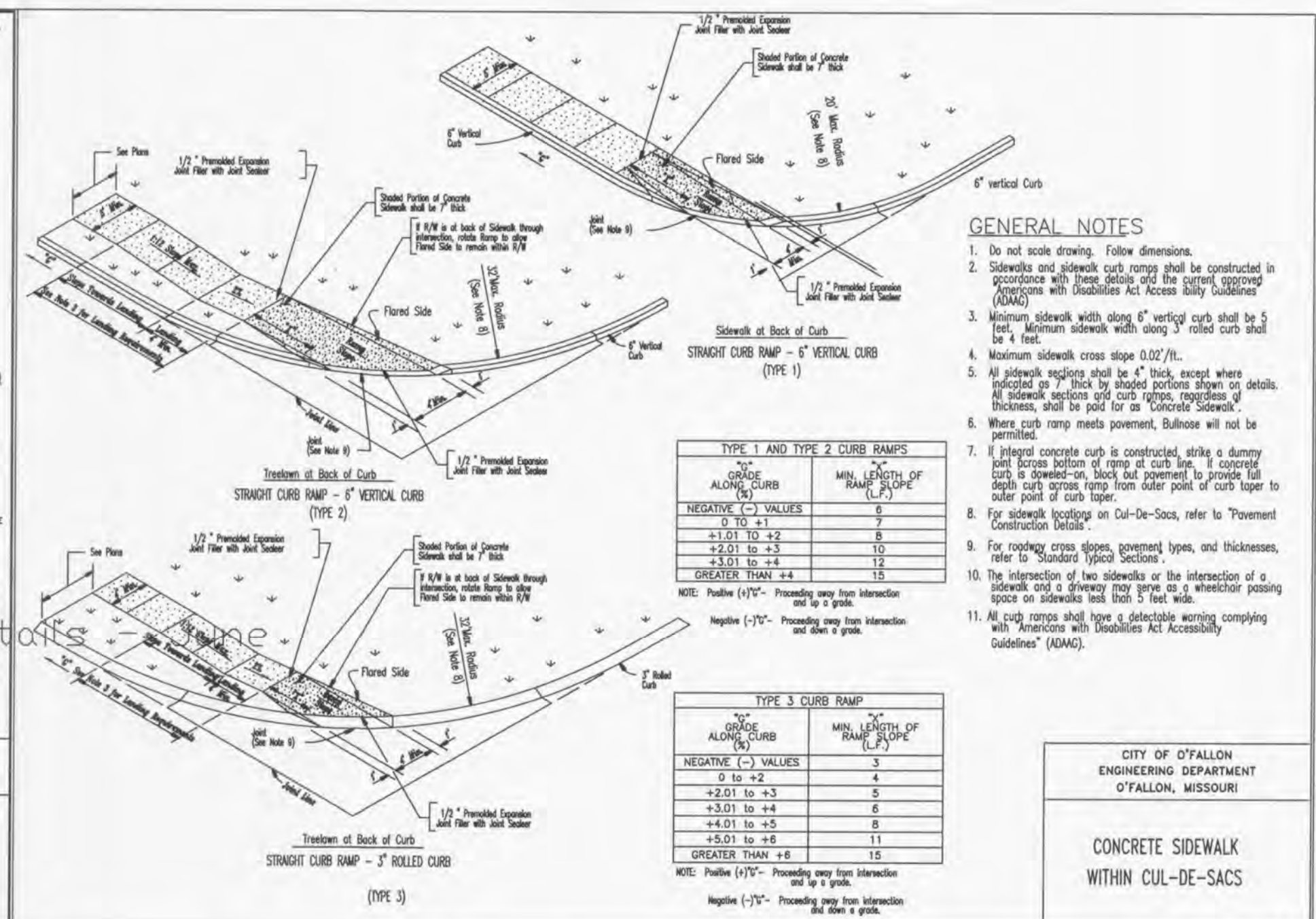
CITY OF O'FALLON
ENGINEERING DEPARTMENT
O'FALLON, MISSOURI

**PAVEMENT CONSTRUCTION DETAILS
TEMPORARY TURNAROUND**



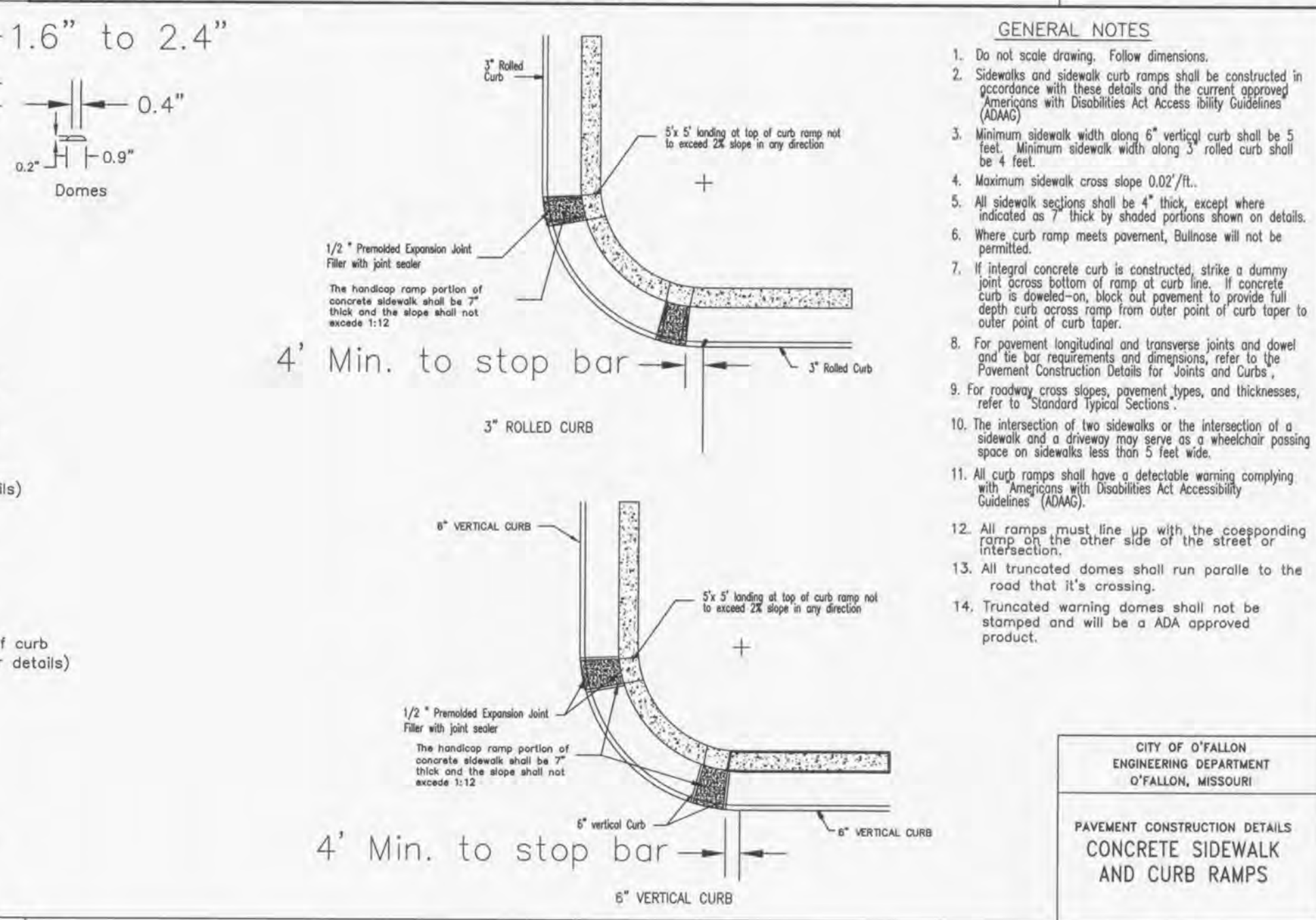
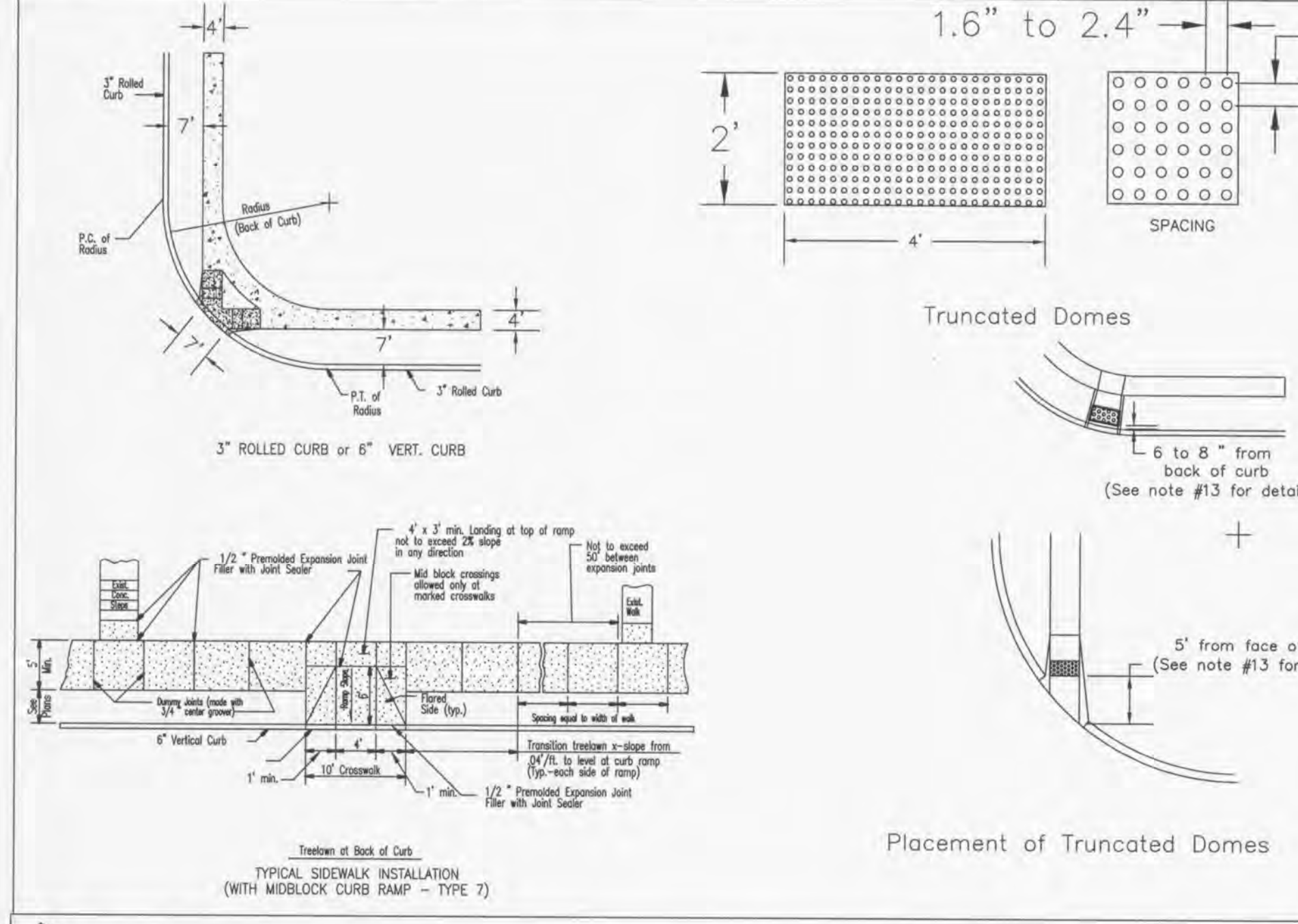
CITY OF O'FALLON
ENGINEERING DEPARTMENT
O'FALLON, MISSOURI

**DETAILS OF TEMPORARY OPENINGS
ROADWAY PAVEMENT**



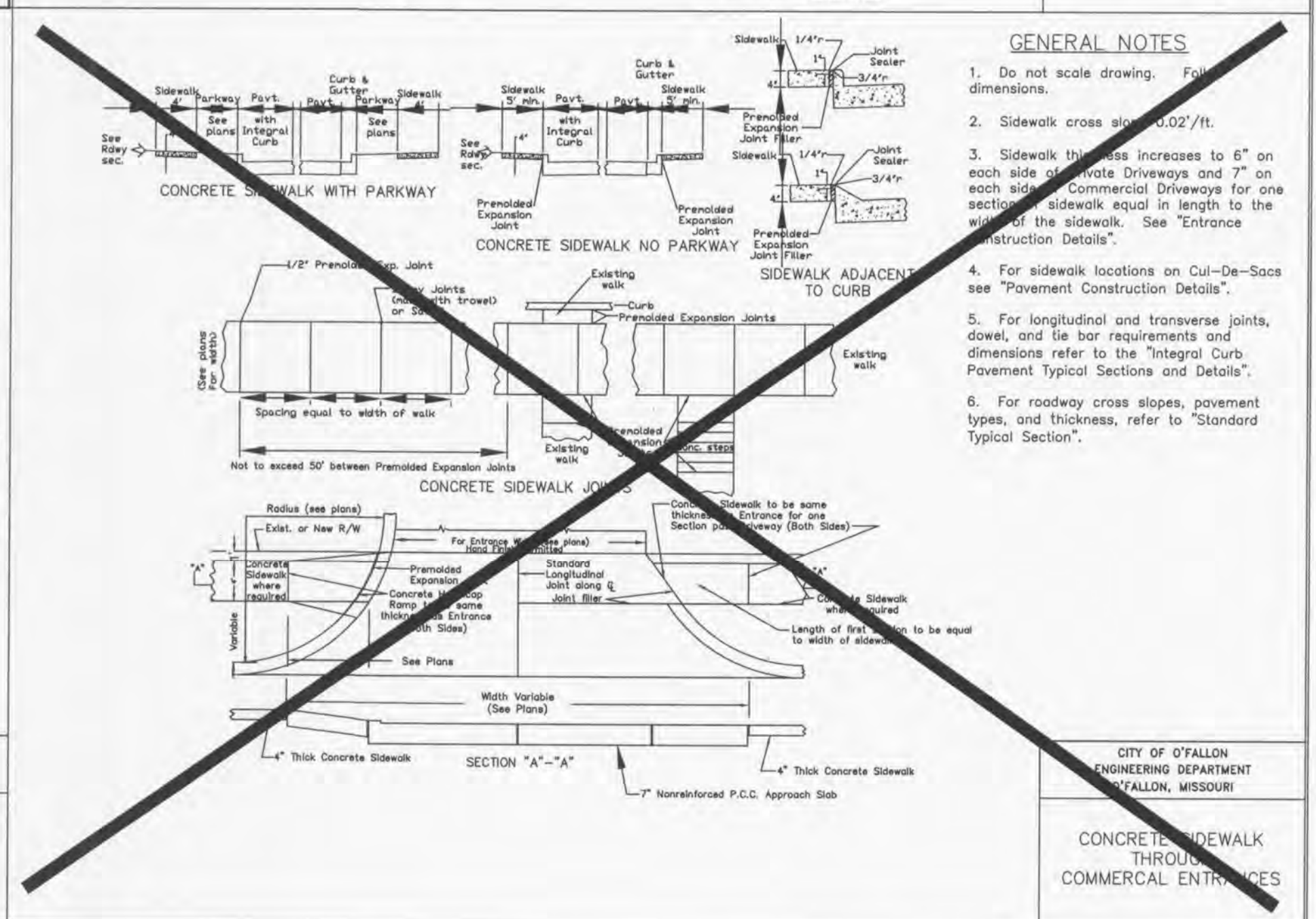
CITY OF O'FALLON
ENGINEERING DEPARTMENT
O'FALLON, MISSOURI

CONCRETE SIDEWALK WITHIN CUL-DE-SACS



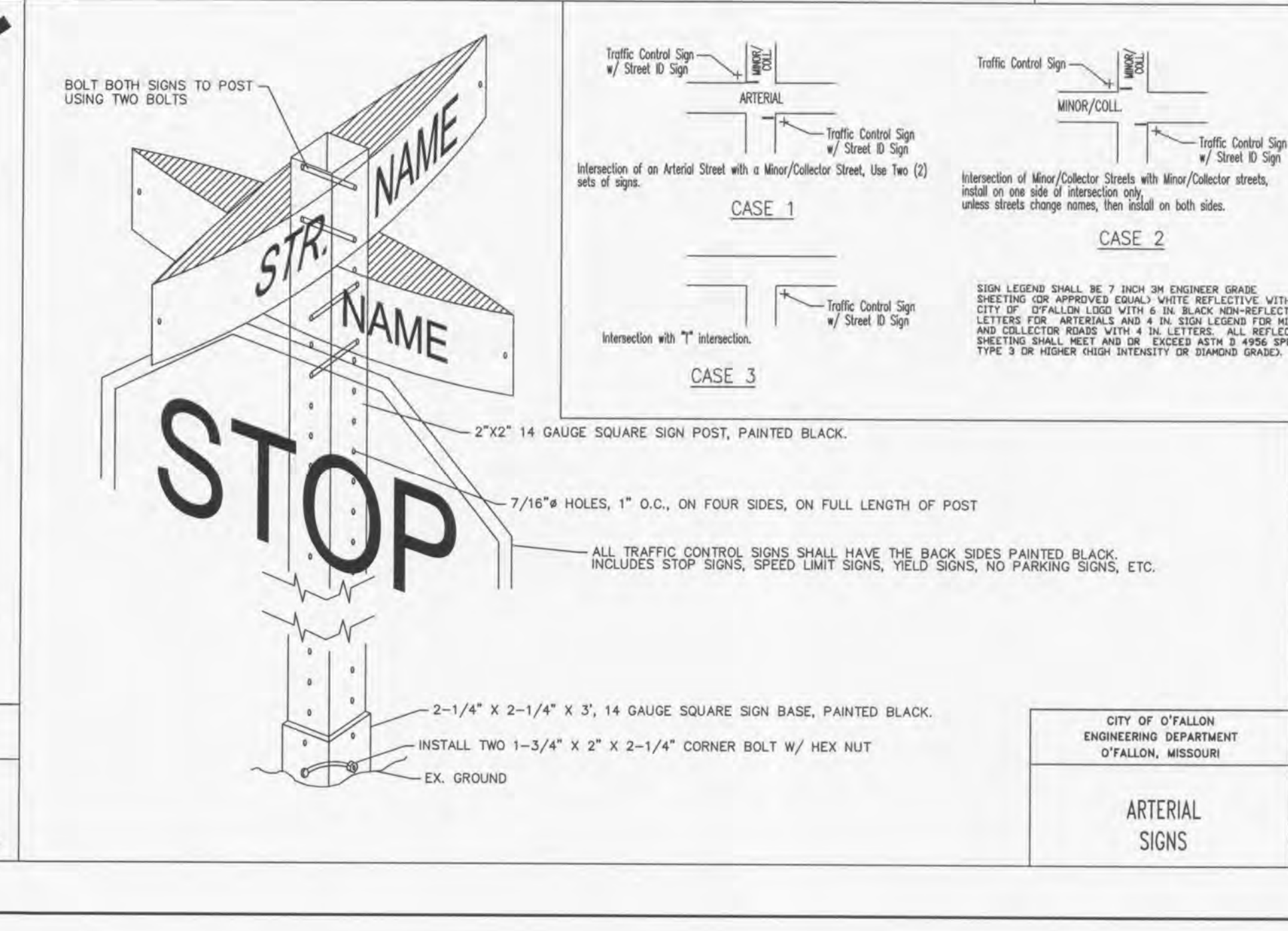
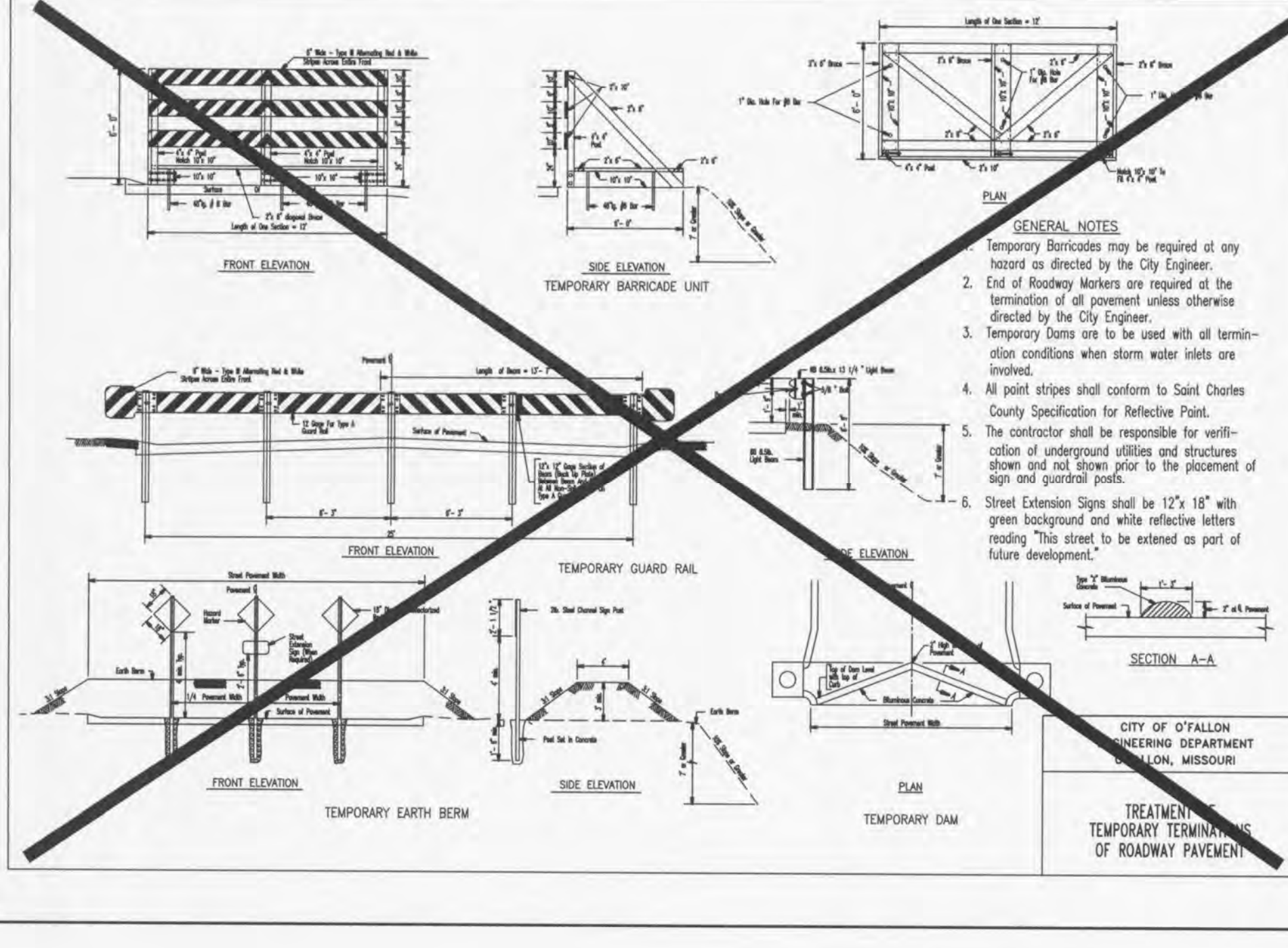
CITY OF O'FALLON
ENGINEERING DEPARTMENT
O'FALLON, MISSOURI

**PAVEMENT CONSTRUCTION DETAILS
CONCRETE SIDEWALK
AND CURB RAMPS**



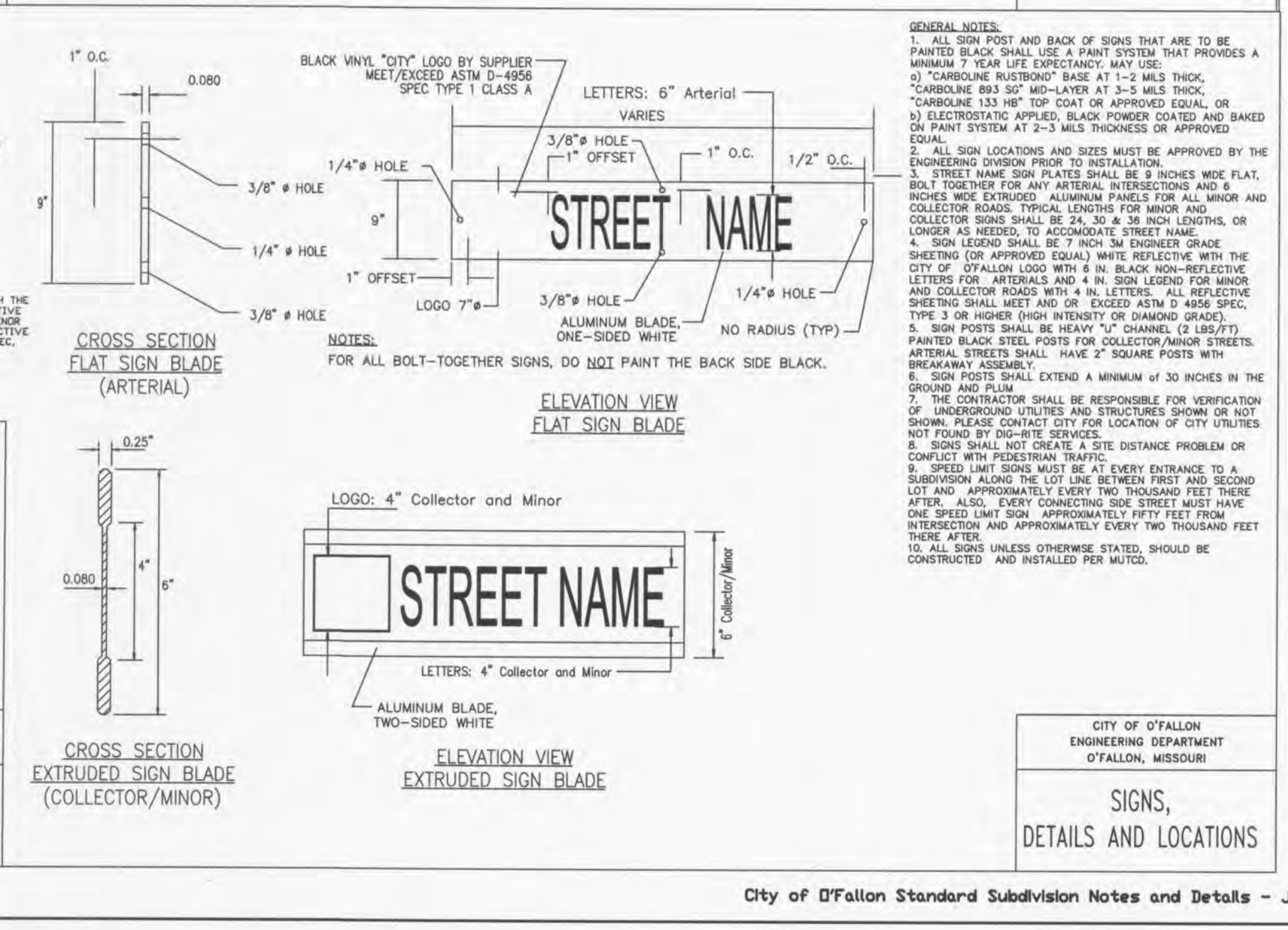
CITY OF O'FALLON
ENGINEERING DEPARTMENT
O'FALLON, MISSOURI

CONCRETE SIDEWALK THROUGH COMMERCIAL ENTRANCES



CITY OF O'FALLON
ENGINEERING DEPARTMENT
O'FALLON, MISSOURI

ARTRIAL SIGNS



CITY OF O'FALLON
ENGINEERING DEPARTMENT
O'FALLON, MISSOURI

**SIGNS,
DETAILS AND LOCATIONS**

NOTE: ALL NON-REINFORCED CONCRETE SHALL BE 4,000 p.s.i. AT 28 DAYS.

PROJECT TITLE
WYNDGATE VILLAGE F
PLAT THREE

Developer / Owner Information
McBride Wyndgate, LLC
16091 Swingdyke Ridge Road, Suite 300
Chesterfield, Missouri 63071

City of O'Fallon Pavement Details
City of O'Fallon Engineering Department
O'Fallon, Missouri

City No. P+Z No. 3203

Page No. 15 of 25

PRs No. 01267, MCSO.02R

Phone (636) 397-1211 Fax (636) 397-1104
www.prs3.com 1-800-708-3918