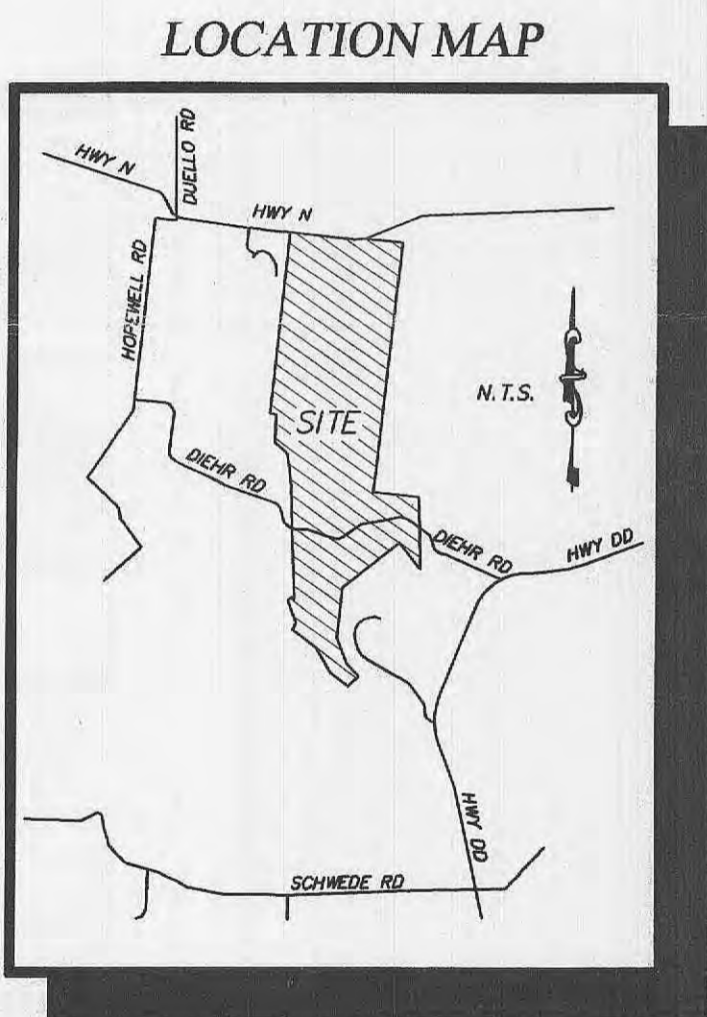
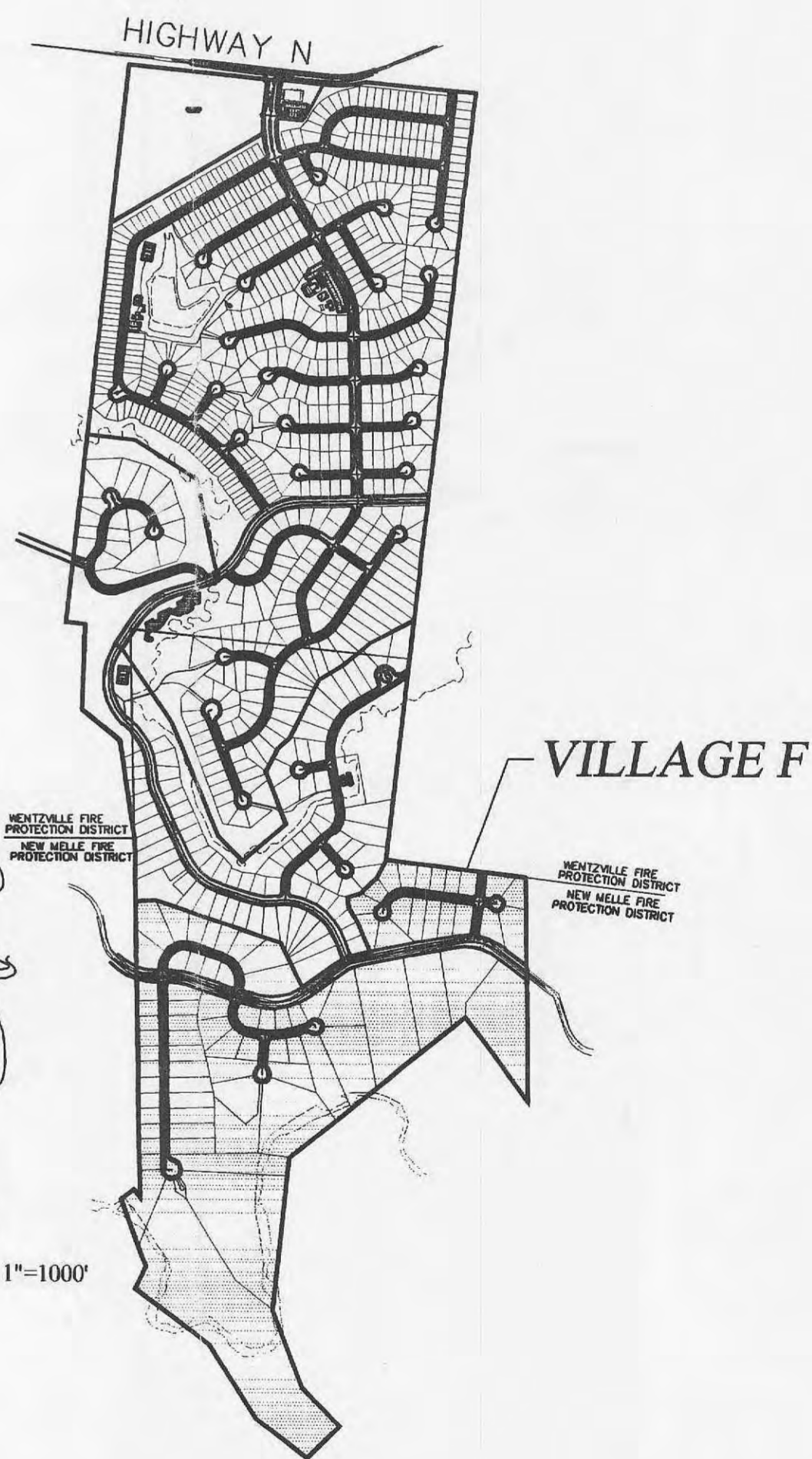
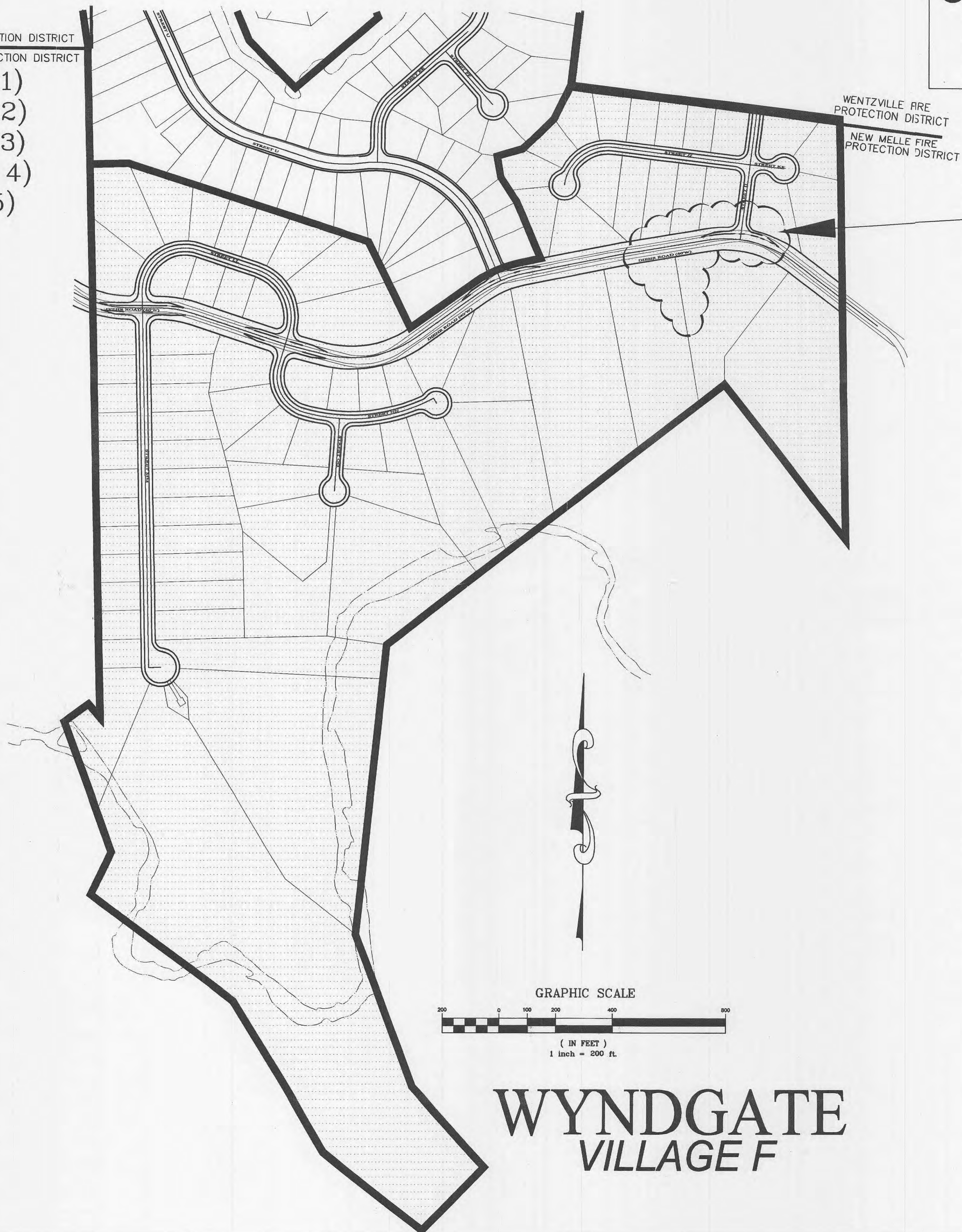


CHANGE ORDER WYG-013

- (19 LOTS VILLAGE F PLAT 1)
- (18 LOTS VILLAGE F PLAT 2)
- (13 LOTS VILLAGE F PLAT 3)
- (27 LOTS VILLAGE F PLAT 4)
- (4 LOTS VILLAGE F PLAT 5)

WENTZVILLE FIRE PROTECTION DISTRICT
NEW MELLE FIRE PROTECTION DISTRICT

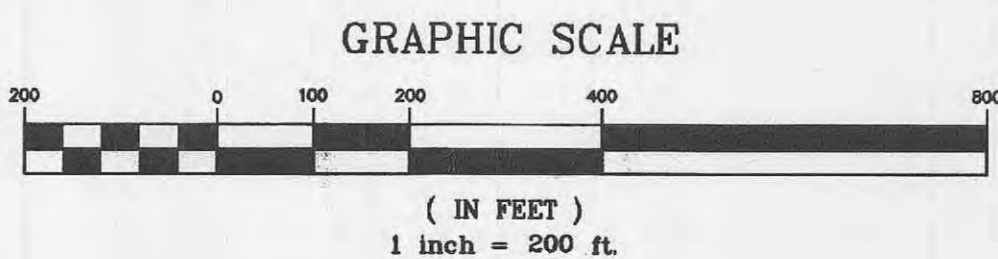


PROJECT BENCH MARK
U.S.G.S BENCH MARK

At Dardenne T.46N., R.2E. Near Approx. Corner Sections 1, 2, 11 & 12. 31' north & 20' west of crossroads, 49' south of S.E. corner of Catholic Church, 2.0' north of sidewalk & in a concrete post standard tablet stamped "T1" 60C 1936 616'.
Elev. 616.50

SITE BENCH MARK

FOUND OLD STONE
N.E. Corner of U.S. Survey 61
Elev. 640.47



WYNDGATE VILLAGE F

CITY OF O'FALLON
COMMUNITY DEVELOPMENT DEPARTMENT
ACCEPTED FOR CONSTRUCTION
BY: *[Signature]* DATE: *11/22/06*
PROFESSIONAL ENGINEER'S SEAL
INDICATES RESPONSIBILITY FOR DESIGN

RECEIVED
NOV 27 2006

PICKETT RAY & SILVER
333 Mid Rivers Mall Drive
St. Peters, MO 63376
Phone (636) 397-1211
Fax (636) 397-1104
**CIVIL ENGINEERS
PLANNERS
LAND SURVEYORS**

**WYNDGATE
VILLAGE F**
CHANGE ORDER WYG-013
Prepared For:
SUMMIT POINTE, L.C.
289 FOXHILL ROAD
ST. CHARLES, MO. 63301
(636) 940-9300

REVISIONS NO.	DATE	DESCRIPTION
WYG-013	11/09/06	REVISE GRADING ALONG DIBHR ROAD, ADD STORM SEWER, REVISE DRAINAGE AREAS

ENGINEERS AUTHENTICATION
The responsibility for professional engineering liability on this project is hereby limited to the set of plans authenticated by the seal, signature, and date hereunder attached. Responsibility is disclaimed for all other engineering plans involved in this project and specifically excludes revisions after this date unless reauthenticated.
PICKETT, RAY & SILVER, INC.
STATE OF MISSOURI
ELMER A. SILVER
PROFESSIONAL ENGINEER
NUMBER: E-16146
DATE: 11/22/06

DRAWN	JP	DATE	11/09/06
CHECKED	DWD	DATE	11/09/06
PROJECT #	01267.SUPO.02R	TASK #	013 FIELD BOOK X

WYNDGATE
CHANGE ORDER WYG-013
SHEET 1 OF 2
© Copyright 2006 by Pickett, Ray & Silver Inc.