

















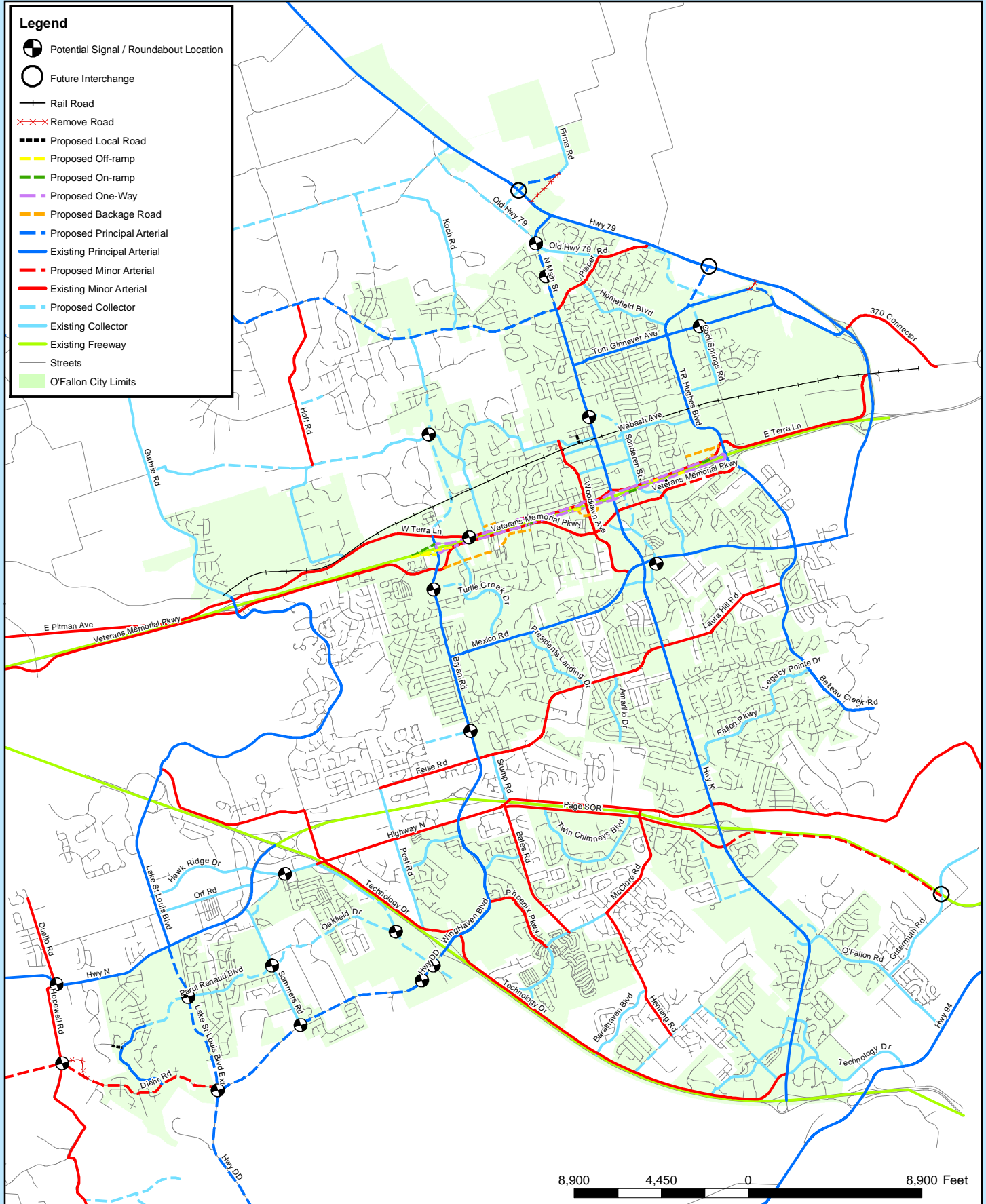


Legend

-  Potential Signal / Roundabout Location
-  Future Interchange
-  Rail Road
-  Remove Road
-  Proposed Local Road
-  Proposed Off-ramp
-  Proposed On-ramp
-  Proposed One-Way
-  Proposed Backage Road
-  Proposed Principal Arterial
-  Existing Principal Arterial
-  Proposed Minor Arterial
-  Existing Minor Arterial
-  Proposed Collector
-  Existing Collector
-  Existing Freeway
-  Streets
-  O'Fallon City Limits



Planning & Development
 Geographic Information Systems
 O'Fallon, Missouri

12. Thoroughfare Plan Map

Amended 01/07/2016
 Printed: 04/05/2016



M:\Maps\Data For Planning\Comprehensive Plan Maps\2016 Updates\Map 12 - Thoroughfare Plan Map-Revised - Jan2016.mxd