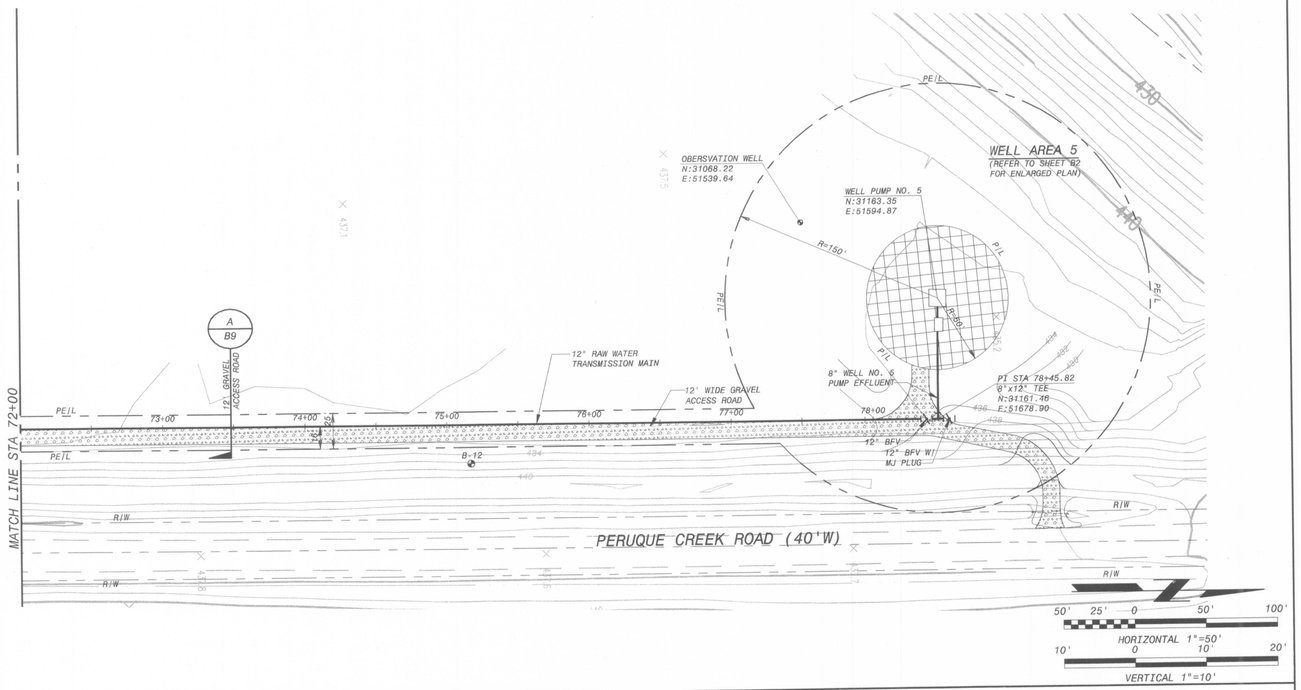

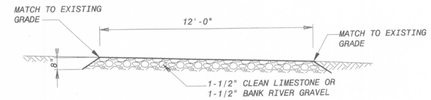

NOTES:

1. ROUTE ACCESS ROAD AROUND POWER POLES. MAINTAIN 12' WIDE ROAD WHEN ROUTING AROUND POLES.
2. STRIP 2" OF SOIL AND VEGETATION, SHAPE SUBGRADE TO LINES AND GRADES INDICATED. PROOFROLL SUBGRADE TO IDENTIFY SOFTSPOTS OR VEGATABLE MATERIAL. MIRIFI 400X, OR EQUAL, FOUNDATION FABRIC SHALL BE PLACED OVER SOFT SPOTS.

GRAVEL ACCESS ROAD (A / B5,B6,B7,B8,B9)

1/4"=1'-0"

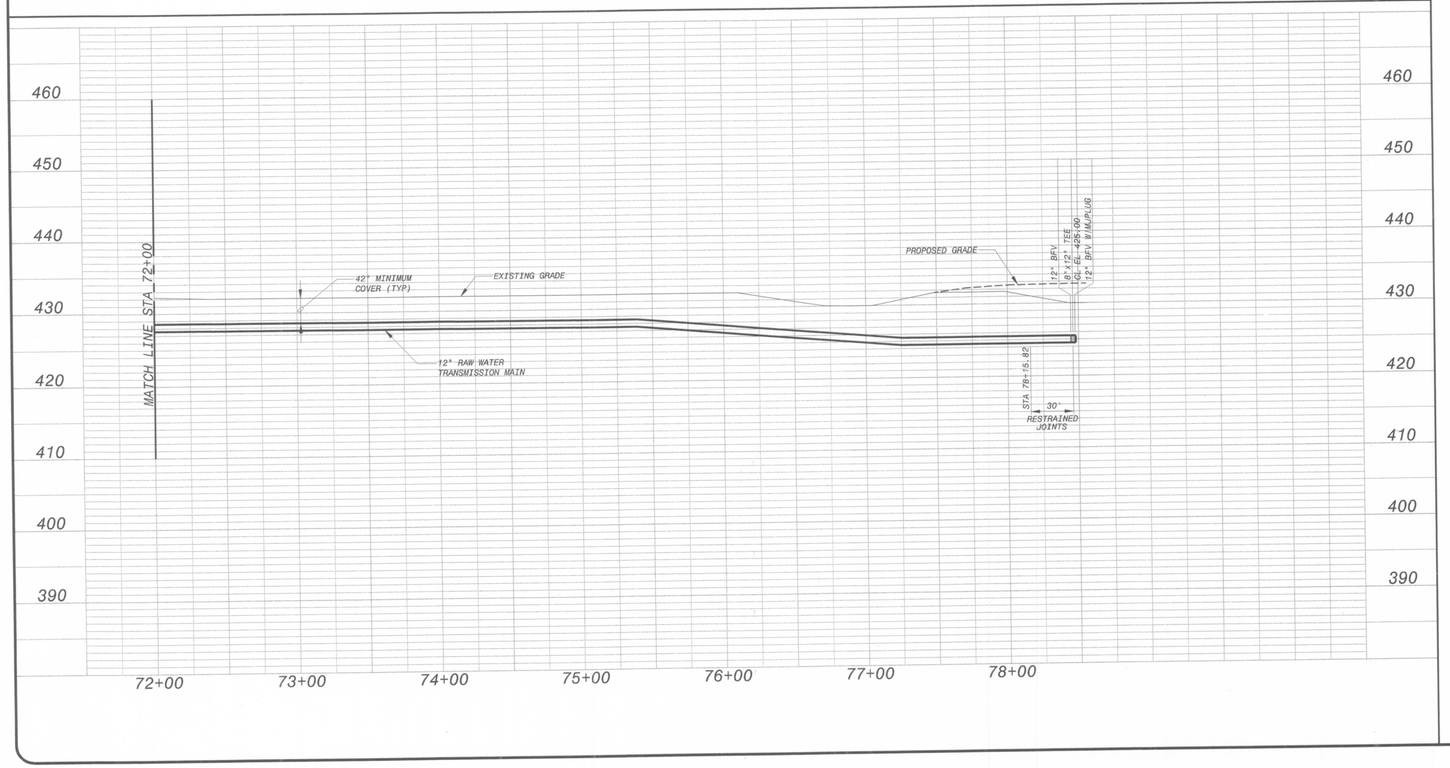

DATE	REVISIONS AND RECORD OF ISSUE	NO.	BY	CK	APP
CYGNET ID: 97515-310-C-T00001H5M	XREF1 ID: 97515-300-C-T00000EBE				
SAVED: 3/6/2002 1:52:52 PM	XREF2 ID: 97515-300-C-T00000EBF				
DWG VER #: 1.12	XREF3 ID: 97515-300-C-T00000F99				
PLOTTED: HUL32202, 3/5/2002 2:19:47 PM	XREF4 ID: 97515-310-C-T00001PPJ				
USER: HUL32202 SW: ACAD-20001	XREF5 ID:				

STATE OF MISSOURI
NICHOLAS MICHAEL
NUMBER E-26299
REGISTERED PROFESSIONAL ENGINEER
3-7-02

BLACK & VEATCH Corporation
Kansas City, Missouri

CITY OF O'FALLON, MISSOURI
WELL FIELD AND RAW WATER TRANSMISSION MAIN

STA 72+00 TO EOP

DESIGNED: BPF
DETAILED: DPH, CSA
CHECKED: RFS
APPROVED: KMN
DATE: 3-7-02

PROJECT NO.
97515

B9

SHEET 10 OF 15

F05000
D5000