


# EASTBURY VILLAGE AT THORNBURY

A TRACT OF LAND BEING A PART OF U.S. SURVEY 1780  
TOWNSHIP 47 NORTH, RANGE 2 EAST, CITY OF O'FALLON,  
ST. CHARLES COUNTY, MISSOURI



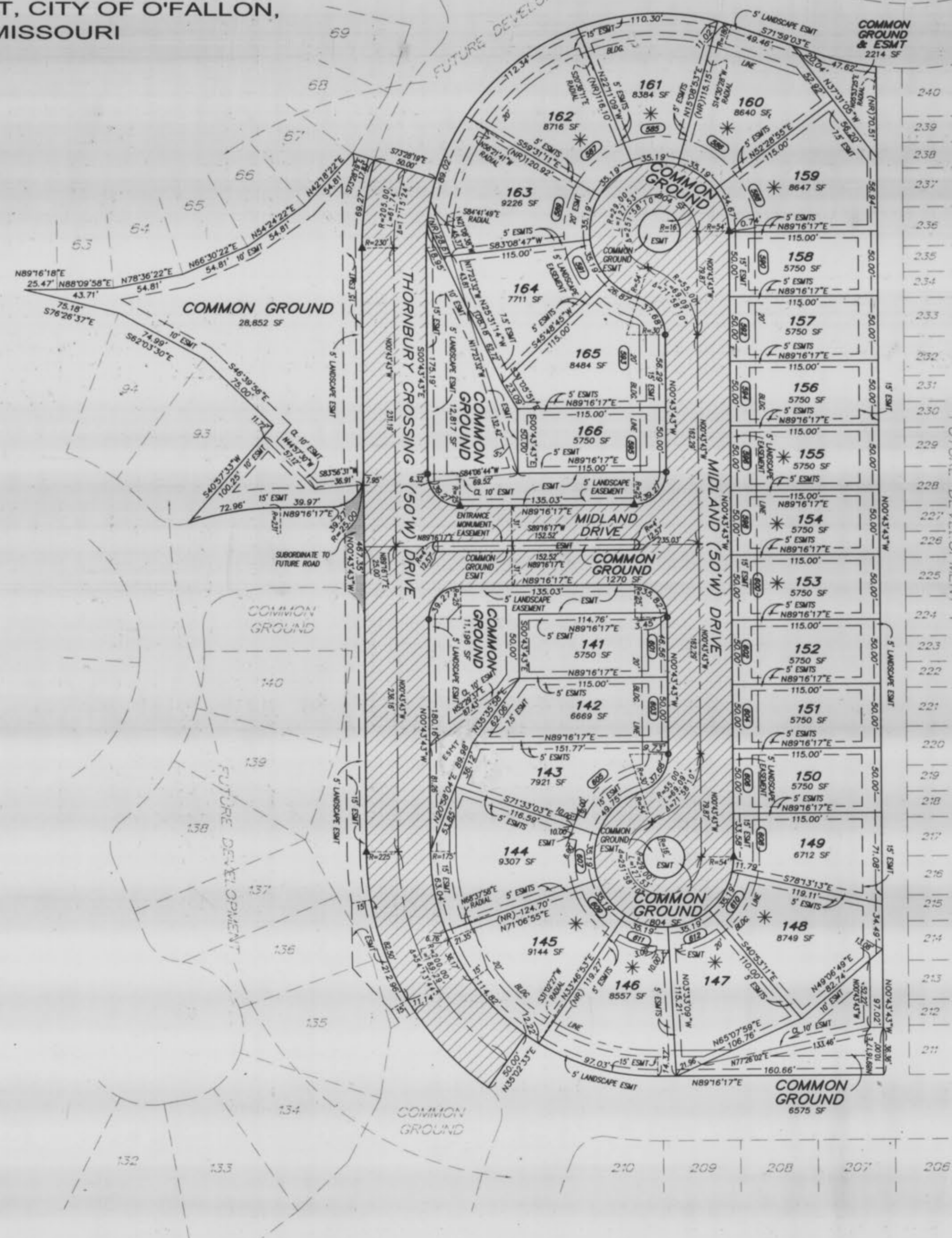
## LEGEND

- ▲ PERMANENT MONUMENT ( IN ACCORDANCE WITH MISSOURI MINIMUM STANDARDS)-(5/8" I.ROD W/ ALUMINUM CAP 24" IN LENGTH)
- SEMI-PERMANENT MONUMENT ( IN ACCORDANCE WITH MISSOURI MINIMUM STANDARDS)-(1/2" I.ROD W/ PLASTIC CAP 18" IN LENGTH)
- + CROSSES
- \* STREET CREEP LOTS

THE **STERLING** CO.

ENGINEERS & SURVEYORS  
5055 NEW BAUMGARTNER ROAD  
ST. LOUIS, MISSOURI 63129  
(314) 487-0440, FAX 487-8944  
E-Mail: Sterling@sterling-eng-sur.com

DRAWN BY:	BJB	MSD P# -
CHECKED BY:	GFW	DATE: 1/22/02
JOB NO.:	00-11-289	RECORD PLAT



SEE SHEET 2 OF 2 FOR CERTIFICATION AND NOTES



SHEET 1 OF 2

Thornbury, Plot one Eastbury  
Book 88 Page 284



# EASTBURY VILLAGE AT THORNBURY

## A TRACT OF LAND BEING A PART OF U.S. SURVEY 1780 TOWNSHIP 47 NORTH, RANGE 2 EAST, CITY OF O'FALLON, ST. CHARLES COUNTY, MISSOURI

We, the undersigned, owners of a tract of land herein platted and further described in the foregoing surveyors certification have caused the same to be surveyed and subdivided in the manner shown on this plat, which subdivision shall hereafter be known as "EASTBURY VILLAGE AT THORNBURY", which is part of a larger parcel of ground comprising several subdivisions collectively known as Thornbury.

The undersigned owner hereby designates street and roadways, Thornbury Crossing Drive, 50 feet wide and Midland Drive, 50 feet wide and variable width, as shown hatched hereon, together with the roundings at intersections, and together with the cul-de-sacs, as Public Streets and Roadways and are hereby dedicated to the City of O'Fallon, Missouri for public use forever, and covenants and agrees that city acceptance of said streets and roadways shall not be petitioned until the streets and roadways are improved in such a manner as to comply with the street construction section of the City of O'Fallon, Missouri, Land Subdivision Regulations and any amendment thereto, adopted by the Board of Aldermen of the City of O'Fallon, Missouri, in August 1987, and this covenant shall run with the land abutting upon said streets and roadways. The undersigned further designates these streets as utility easements for all public utilities as their interest may appear.

All easements shown on this plat, unless designated for other specific purposes, are hereby dedicated to the City of O'Fallon, Missouri, City of O'Fallon Water District, St. Charles County Gas Company, Ameren Union Electric Company, Southwestern Bell Telephone Company, City of O'Fallon Sewer District for sanitary sewers only, the relevant cable television company, their successors and assigns as their interests may appear for the purpose of improving, constructing, maintaining, and repairing public utilities, sewers and drainage facilities, with the right of temporary use of adjacent ground not occupied by improvements for the excavation and storage of materials during installation, repair or replacement of said utilities, sewers and drainage facilities.

The Detention Easements as shown on this plat is hereby given, granted, extended and conveyed to the Thornbury Homeowner's Association and Wentzway Corporation for exclusive right to build and maintain a sewer or sewers, including stormwater improvements, on the strip or strips of ground which have been identified on this plat, and to use such additional space adjacent to the easement so granted as may be required for working room during the construction, reconstruction, maintenance, or repair of the aforementioned sewer or sewers, including stormwater improvements, and may assign its rights in this easements to the State, County, City or other political subdivision of the State.

The 5' Landscape Buffer is hereby dedicated to the Thornbury Homeowner's Association, and its successors and assigns, for the purpose of installation and maintenance of landscaping, and becomes the sole responsibility of the Thornbury Homeowner's Association, and its successors and assigns.

Building lines as shown on this plat are hereby established. This subdivision is subject to conditions and restrictions recorded in an instrument of Trust and Restrictions filed on the \_\_\_\_\_ day of \_\_\_\_\_, 2002 as Duly No. \_\_\_\_\_ in the St. Charles County Records.

The entrance monument easement as shown hereon is hereby dedicated to the Thornbury Homeowner's Association, its successors and assigns, for the purpose of erecting subdivision signs/monuments and landscape maintenance, and becomes the sole ownership and maintenance responsibility of the Thornbury Homeowner's Association and its successors and assigns.

The common ground shown on this plat has been conveyed forever to the Thornbury Homeowner's Association, its successors and assigns, by General Warranty Deed recorded the \_\_\_\_\_ day of \_\_\_\_\_, 2002 as duly no. \_\_\_\_\_ in the St. Charles County Records.

It is hereby certified that all existing easements are shown on this plat as of the time and date of recording of this plat.

It is hereby certified that there are no delinquent taxes outstanding.

IN WITNESS WHEREOF, I have hereunto set my hand this 23 day of JANUARY, 2002.

McBRIDE & SON HOMES, INC.

By James R. Piper  
James R. Piper Vice President


STATE OF MISSOURI }  
COUNTY OF ST. LOUIS } SS

On this 23rd day of JANUARY, 2002, before me personally appeared James R. Piper to me personally known, who, being by me duly sworn, did say that he is the Vice President of McBride & Son Homes Inc., a Corporation of the State of Missouri and that the seal affixed to the foregoing instrument is the corporate seal of said corporation, and the said instrument was signed and sealed in behalf of said corporation, by authority of its Board of Directors; and said James R. Piper acknowledged said instrument to be the free act and deed of said corporation.

IN TESTIMONY WHEREOF, I have hereunto set my hand and affixed my official seal in the County and State aforesaid, the day and year first above written.

Donna L. Kiese  
Notary Public

My Commission Expires: \_\_\_\_\_



The undersigned holder or legal owner of notes secured by deed recorded in Book 1933 Page 287 of the St. Charles County Records, joins in and approves in every detail this plat of "EASTBURY VILLAGE AT THORNBURY" and subordinates its interest to the easements shown hereon.

United States Bank N.A.  
Barbara A. Markland  
Barbara A. Markland

STATE OF MISSOURI }  
COUNTY OF } SS

On this 23rd day of JANUARY, 2002, before me appeared Barbara A. Markland to me personally known, who being by me duly sworn, did say he is the undersigned holder or legal owner of notes secured by deed recorded in Book 1933 Page 287 of the St. Charles County Records, and that the seal affixed to the foregoing instrument is the Corporate Seal of said Corporation, and that said instrument was signed and sealed in behalf of said Corporation by authority of its Board of Directors, and said Barbara A. Markland acknowledged said instrument to be the free act and deed of said Corporation.

IN TESTIMONY WHEREOF, I have herewith set my hand and affixed my notarial seal the day and year above written.

My Commission Expires: 8/23/02

Cheryl A. O'Neal  
Notary Public

CHERYL A. O'NEAL  
Notary Public - Notary Seal  
STATE OF MISSOURI  
St. Louis County  
My Commission Expires: August 23, 2002

THE **STERLING** CO.  
ENGINEERS & SURVEYORS  
5055 NEW BAUMGARTNER ROAD  
ST. LOUIS, MISSOURI 63129  
(314) 487-0440, FAX 487-8044  
E-Mail: Sterling@sterling-eng-survey.com

DRAWN BY:	BJB	MSD P# -
CHECKED BY:	GFW	DATE: 1/22/02
JOB NO.:	00-11-289	RECORD PLAT

State of Missouri }  
County of St. Charles } ss

I, the undersigned Recorder of Deeds for said County and State, do hereby certify that the foregoing and annexed instrument of writing was filed for record in my office on the \_\_\_\_\_ day of \_\_\_\_\_ A.D., 2002, at \_\_\_\_\_ o'clock \_\_\_\_\_ m. and is truly recorded in Book \_\_\_\_\_ Page \_\_\_\_\_ Witness my hand and official seal on the day and year aforesaid.

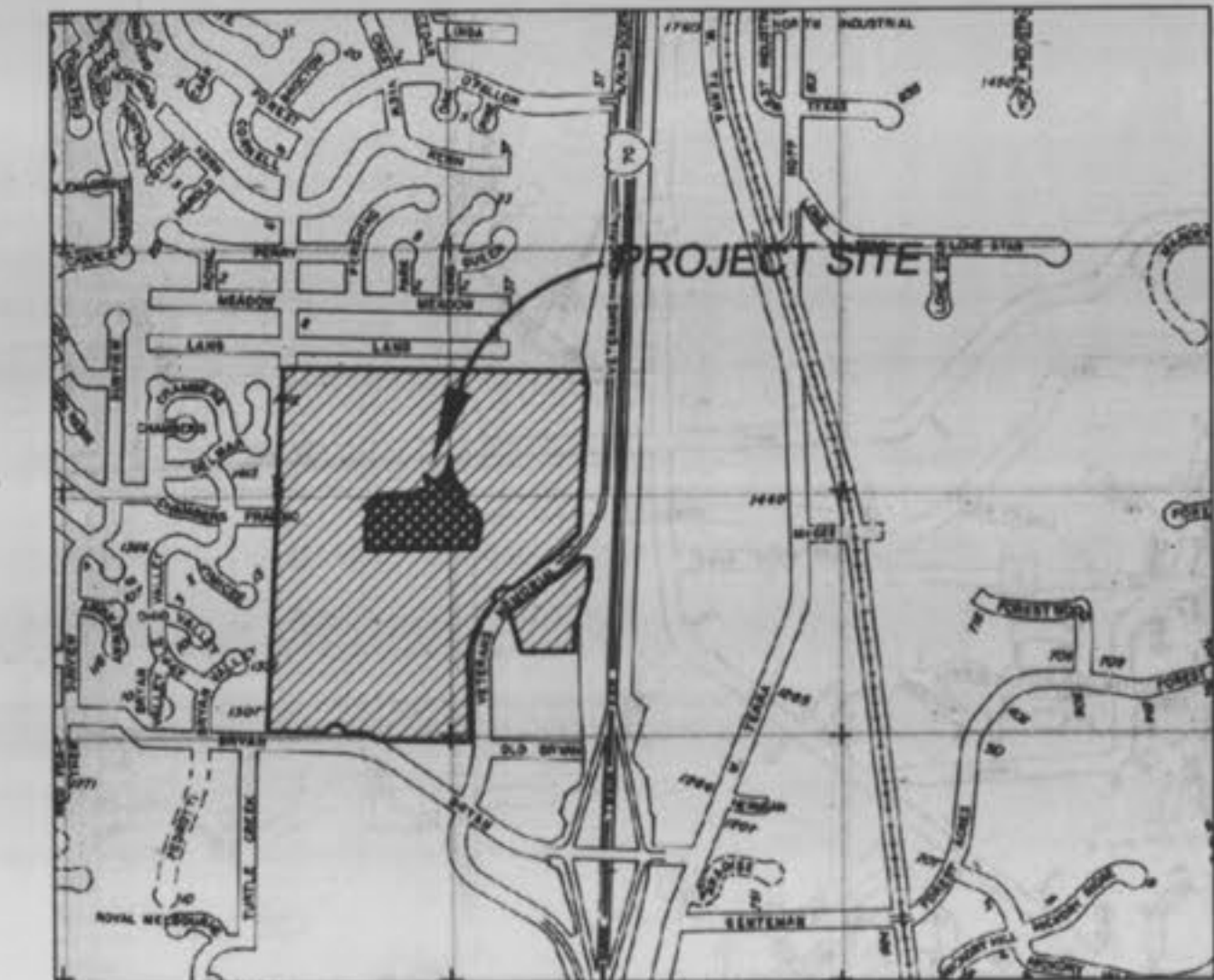
Deputy

Recorder of Deeds

State of Missouri }  
County of St. Charles } ss

I, Sandra Stokes, City Clerk, hereby certify that Ordinance No. \_\_\_\_\_ approving this plat and directing me to endorse same under my hand and seal was duly passed and approved by the City Council of the City of O'Fallon, Missouri and same approved by the Mayor of said City on \_\_\_\_\_, 2002, and as Ordinance directed, I hereby endorse said plat by my hand and seal of said City this \_\_\_\_\_ day of \_\_\_\_\_, 2002.

CITY CLERK OF O'FALLON MISSOURI



### LOCATION MAP

### NOTES

1. THE PROFESSIONAL WHOSE SIGNATURE AND PERSONAL SEAL APPEARS BELOW ASSUMES RESPONSIBILITY ONLY FOR WHAT APPEARS ON THIS PAGE AND DISCLAIMS (PURSUANT TO SECTION 327.411 RSMo) ANY RESPONSIBILITY FOR PLANS, SPECIFICATIONS, ESTIMATES, REPORTS OR OTHER DOCUMENTS OR INSTRUMENTS NOT SEALED BY THE UNDERSIGNED RELATING TO OR INTENDED TO BE USED FOR ANY PART OR PARTS OF THE PROJECT FOR WHICH THIS PAGE REFERS.
2. THIS TRACT CONTAINS 7.709 ACRES, MORE OR LESS.
3. BASIS OF BEARINGS: THE RETRACED WEST LINE OF THE HEREON DESCRIBED TRACT ACCORDING TO INSTRUMENT RECORDED IN DEED BOOK 779 PAGE 540 OF THE ST. CHARLES COUNTY RECORDS.
4. SOURCE OF RECORD TITLE IS DEED BOOK 779 PAGE 540 OF THE ST. CHARLES COUNTY RECORDS.
5. THE STERLING COMPANY HAS USED, EXCLUSIVELY, A TITLE COMMITMENT FURNISHED BY STEWART TITLE GUARANTY COMPANY WITH A COMMITMENT NUMBER 00051837 AND WITH AN EFFECTIVE DATE OF MAY 30, 2001.
6. THE STERLING COMPANY HAS PERFORMED NO EASEMENT SEARCH AND THE EASEMENTS LISTED IN THE ABOVE REFERENCED TITLE COMMITMENT ARE ADDRESSED IN THE SCHEDULE B NOTES BELOW.
- ITEM #8 - EASEMENT GRANTED TO THE CITY OF O'FALLON BY INSTRUMENTS RECORDED IN BOOK 1018 PAGE 985 AND BOOK 1145 PAGE 548 OF THE ST. CHARLES COUNTY RECORDS AFFECT THE SUBJECT TRACT AND ARE PLOTTED HEREON.
- ITEM #9 - CONDITIONS CONTAINED IN DEED RECORDED IN BOOK 1384 PAGE 27, BOOK 1384 PAGE 33, AND BOOK 1384 PAGE 39 DO NOT ADVERSELY AFFECT THE SUBJECT TRACT. HOWEVER, ALSO LISTED IN SAID INSTRUMENTS IS AN AGREEMENT BETWEEN WENTZWAY, SUCCESSORS AND ASSIGNS, AND THE CITY OF O'FALLON STATING THAT, AMONG OTHERS, THE CITY WAIVES ALL SEWER AND WATER TAP-IN FEES FOR DEVELOPMENT OF WENTZWAY'S PROPERTY. PLEASE SEE INSTRUMENTS FOR MORE DETAIL TO SAID AGREEMENT.
7. THE FOLLOWING LOTS, DESIGNATED BY \*, ARE SUBJECT TO STREET CREEP: 145, 146, 147, 148, 153, 154, 155, 159, 160, 161 AND 162.
8. THIS PLAT IS ZONED "X" (AREA DETERMINED TO BE OUTSIDE THE 500 YEAR FLOOD PLAIN) ACCORDING TO F.I.R.M. MAP NO. 29183C0240 E.
9. (777) = ADDRESS
10. PERMANENT MONUMENTS WILL BE SET IN ONE YEAR FROM DATE OF RECORDING OR WHEN FINAL GRADING IS COMPLETE. SEMI-PERMANENT MONUMENTS WILL BE SET IN ONE YEAR FROM DATE OF RECORDING OR WHEN PAVEMENT IS INSTALLED.
11. CROSSES SHALL BE SET AT THE INTERSECTION OF ALL STREETS AND THE BEGINNING AND END OF ALL CURVES ALONG STREET CENTERLINES.
- CURBS SHALL BE PERMANENTLY MARKED AT THE BEGINNING AND END OF ALL CURVES AND AT THE PROLONGATION OF ALL LOT SIDELINES.
- IRON PIPES SHALL BE SET AT REAR CORNERS AT THE COMPLETION OF CONSTRUCTION.
12. COMMON GROUND AMENITIES SHALL BE IN PLACE WHEN 30% OF PERMITS ARE ISSUED FOR LOTS APPROVED ON FINAL AREA PLAN.
13. STREET TREES ARE PART OF THE HOMEOWNER'S ASSOCIATION LANDSCAPE MAINTENANCE.

PROJECT BENCHMARK: SOUTHWEST CORNER OF FRONT OF CURB INLET ON EAST SIDE OF RELOCATED BRYAN ROAD AT APPROXIMATE STATION 31+00 ELEVATION: 596.60.

ORDER NUMBER: 00-11-289  
THE STERLING COMPANY  
5055 NEW BAUMGARTNER ROAD  
ST. LOUIS, MISSOURI 63129  
(314) 487-0440

This is to certify that we have, during the month of February 2001, made a boundary survey and during the month of July, 2001 made a subdivision plat, by the order of McBride and Son Homes, Inc., of "A TRACT OF LAND WHICH IS PART OF U.S. SURVEY 1780, TOWNSHIP 47 NORTH, RANGE 2 EAST, ST. CHARLES COUNTY, MISSOURI", and the said results of the survey and subdivision plat are shown hereon. This survey meets the "Missouri Minimum Standards for Property Boundary Surveys" (10 CSR 30-2 and 4 CSR 30-16, effective date December 30, 1994) as an "URBAN PROPERTY".

IN WITNESS WHEREOF, it has signed and sealed the foregoing this 23rd day of JAN, 2002.

The STERLING Company  
George J. Gower  
George J. Gower - Vice President  
Mo. Reg. P.L.S. # 2336

