



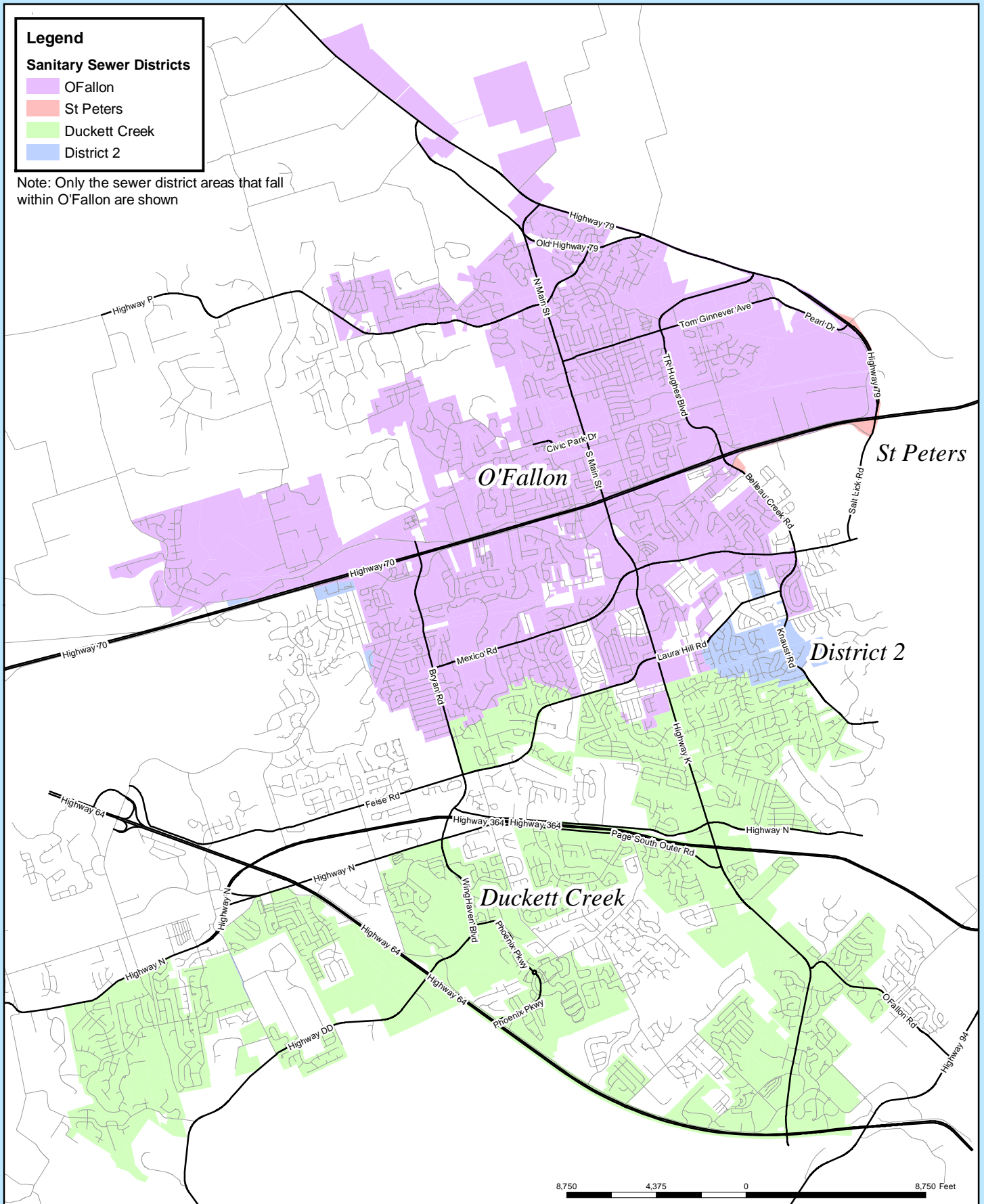


Legend

Sanitary Sewer Districts

-  O'Fallon
-  St Peters
-  Duckett Creek
-  District 2

Note: Only the sewer district areas that fall within O'Fallon are shown



8,750 4,375 0 8,750 Feet



Planning & Development
Geographic Information System
O'Fallon, Missouri

O'Fallon Sewer Districts

Information current through ordinance 6578

Printed: 7/10/2019

