SCALE: 1"=50' HORIZONTAL
1"=10' VERTICAL

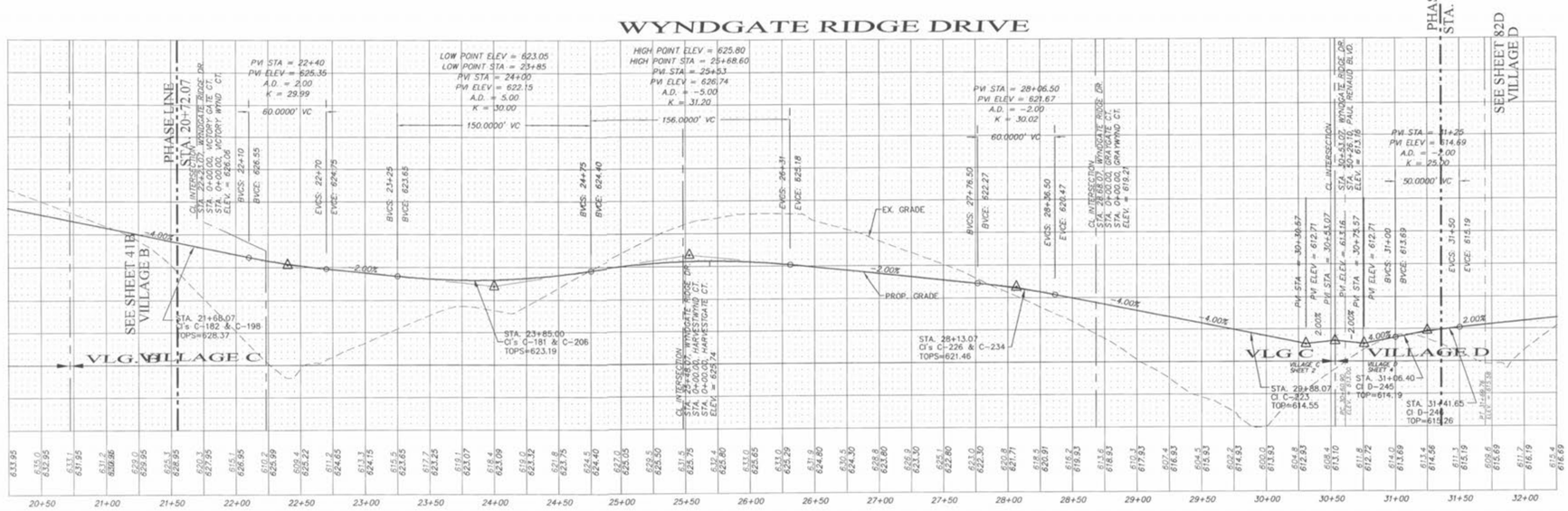

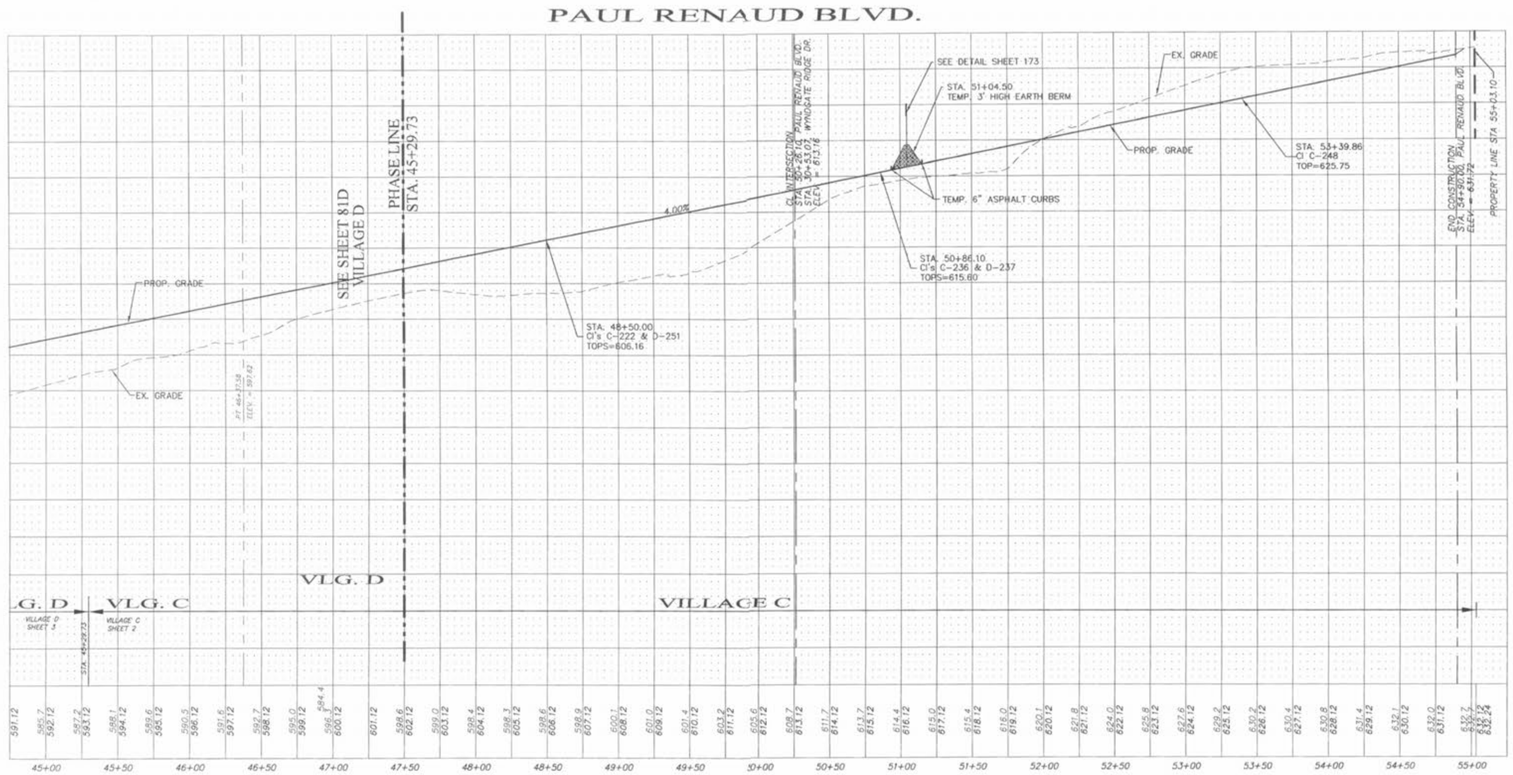

NOT TO SCALE

SEE BARRICADE DETAIL ON SHEET 173

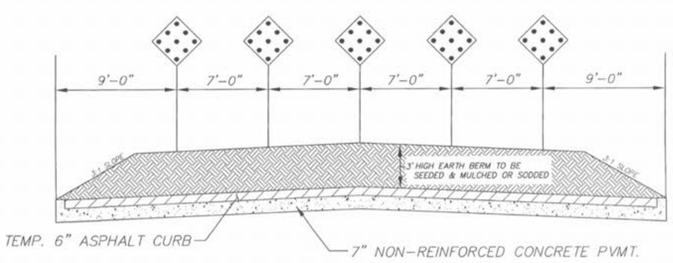

NOTE: TYPE "A" EXPANSION JOINTS TO BE INSTALLED ON ALL STREETS PER DETAIL ON SHEET 158

PICKETT RAY & SILVER
CIVIL ENGINEERS
PLANNERS
LAND SURVEYORS
333 Mid Rivers Mall Drive
St. Peters, MO 63376
Phone (636) 397-1211
Fax (636) 397-1104

WYNDGATE
VILLAGE C
STREET PROFILES

Prepared For:
SUMMIT POINTE, L.C.

REVISIONS

NO.	DATE	
1	10/25/04	REVISED PER CITY
6	02/18/05	REVISED PER CITY OF O'FALLON
9	04/08/05	REVISED PER CITY AND CLIENT

ENGINEERS AUTHENTICATION
The responsibility for professional engineering liability on this project is hereby limited to the set of plans authenticated by the seal, signature, and date hereunder attached. Responsibility is disclaimed for all other engineering plans involved in this project and specifically excludes revisions after this date unless reauthenticated.

PICKETT, RAY & SILVER, INC
STATE OF MISSOURI
ELMER D. PONY
NUMBER: E-15146
REGISTERED PROFESSIONAL ENGINEER
4/8/05

DRAWN JEE	DATE 6-29-04
CHECKED DWD	DATE 6-29-04
PROJECT # 01267.SUP0.02R	
TASK # 2	FIELD BOOK

WYNDGATE
VILLAGE C
STREET PROFILES
SHEET 63C OF 174

© Copyright 2004 by Pickett, Ray & Silver Inc.

\\3serverprs\Projects\01267\dwg\01267street profiles.dwg, 4/8/2005 10:22:02 AM, MIKEK